


U.S. Department of Agriculture - FTP Site Statistics

Property	Value
FTP Server	ftp-fc.sc.egov.usda.gov
Description	U.S. Department of Agriculture
Country	United States
Scan Date	31/Aug/2015
Total Dirs	8,465
Total Files	149,957
Total Data	171.13 GB

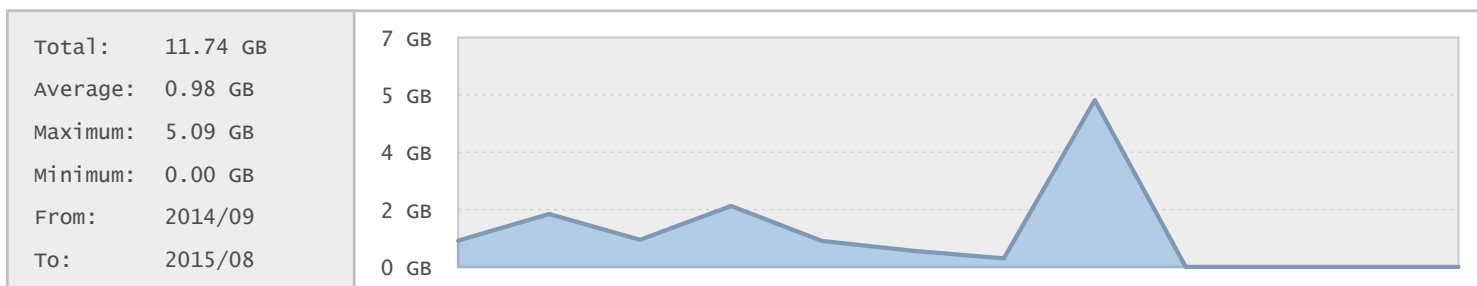
Top 20 Directories Sorted by Disk Space

Name	Dirs	Files	Data	Data (%)
/	8465	149957	171.13 GB	100.00 %
/AZ	121	1058	25.08 GB	14.66 %
/rmc	70	12165	13.80 GB	8.06 %
/NHQ	1199	7989	8.17 GB	4.77 %
/rmc/usfs-conus-15km-mff	1	2622	7.12 GB	4.16 %
/NV	233	4159	6.42 GB	3.75 %
/MO1	50	924	6.07 GB	3.54 %
/NSSC	131	9618	5.88 GB	3.43 %
/ProTracts	0	30	5.81 GB	3.39 %
/ITC	14	88	5.74 GB	3.35 %
/NV/web	161	3279	5.11 GB	2.98 %
/ENTSC	25	313	4.96 GB	2.90 %
/MN	27	255	4.74 GB	2.77 %
/MA	91	759	4.66 GB	2.73 %
/NE	221	4553	4.52 GB	2.64 %
/NE/Outgoing	219	4553	4.52 GB	2.64 %
/NE/Outgoing/Technical	209	4379	4.44 GB	2.60 %
/MM	35	2712	4.40 GB	2.57 %
/UT	152	2064	4.06 GB	2.37 %
/Economics	284	5574	3.94 GB	2.30 %

Top 10 File Categories Sorted By Disk Space

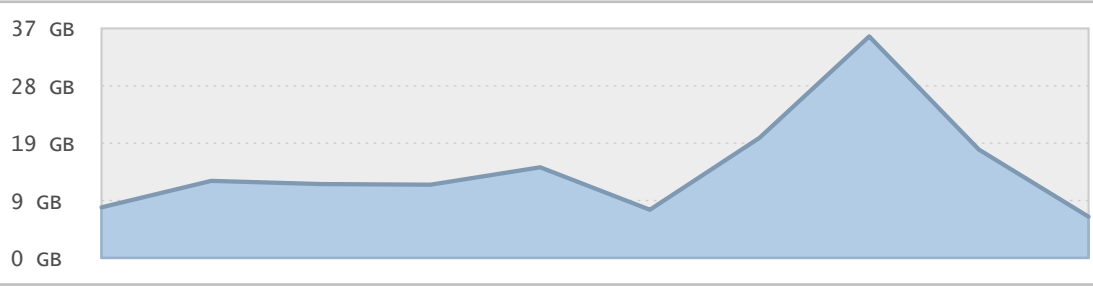


Last 12 Months Modified Disk Space History



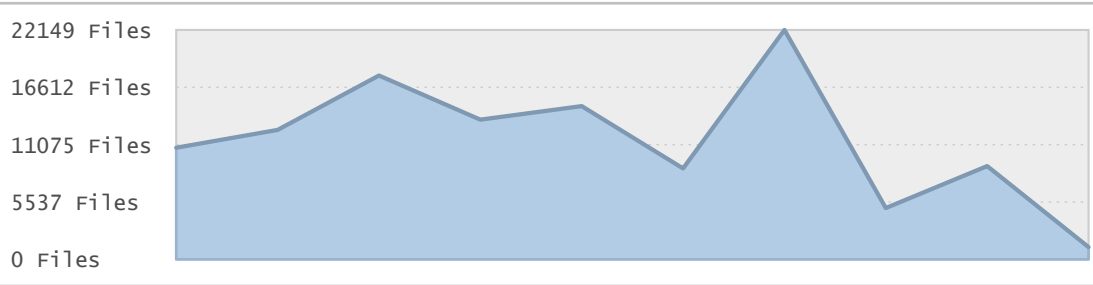
Last 10 Years Modified Disk Space History

Total:	145.82 GB
Average:	14.58 GB
Maximum:	35.71 GB
Minimum:	6.64 GB
From:	2006
To:	2015

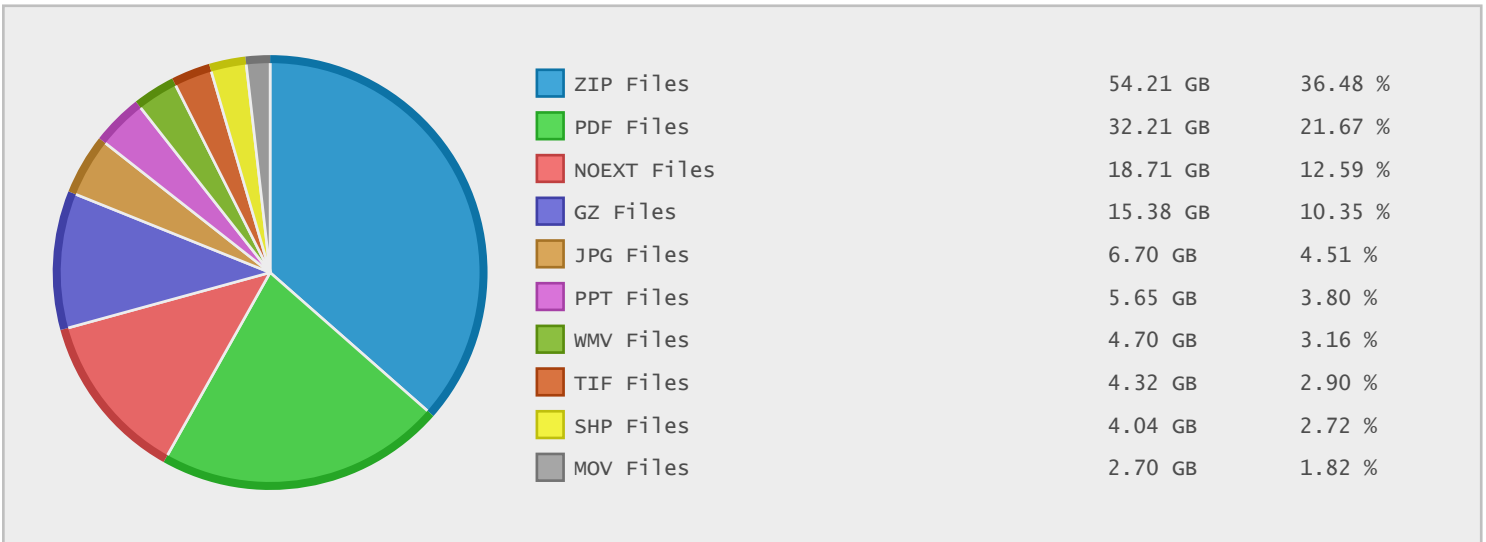


Last 10 Years Modified File Count History

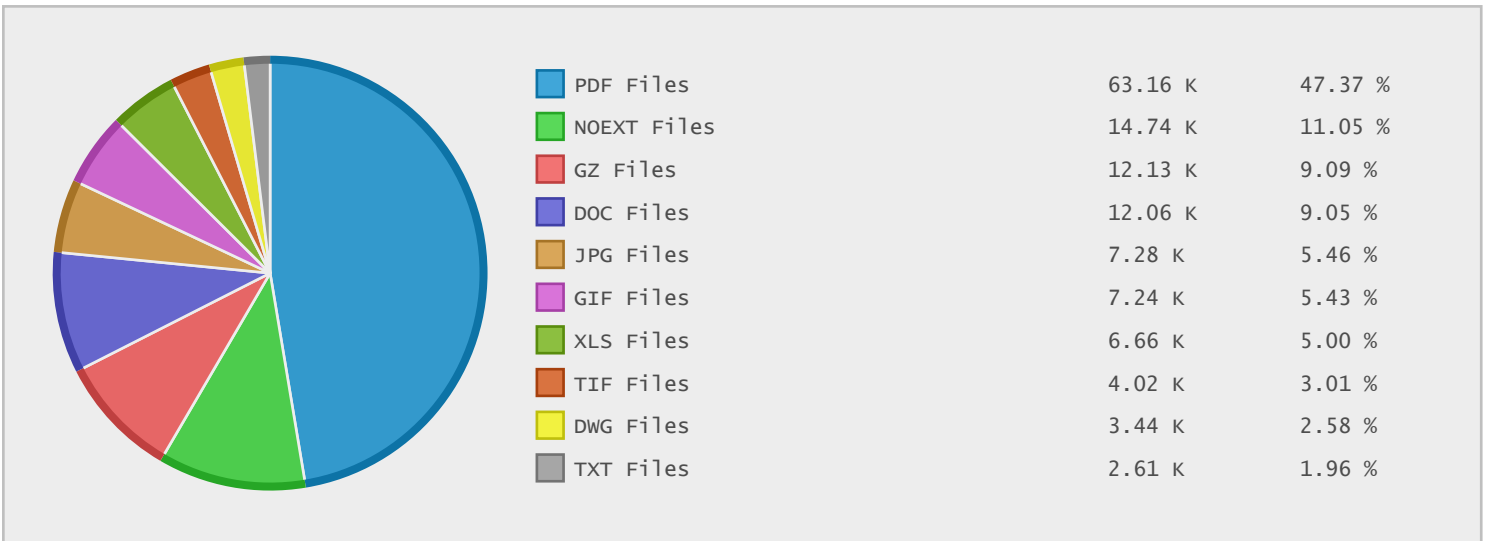
Total:	115382 Files
Average:	11538 Files
Maximum:	22148 Files
Minimum:	1184 Files
From:	2006
To:	2015



Top 10 File Extensions Sorted By Disk Space



Top 10 File Extensions Sorted By Number of Files



Top 10 File Categories Sorted by Disk Space

Category	Files	Data	Data (%)
Archive Files	14426	69.68 GB	40.72 %
Document Files	88247	45.28 GB	26.46 %
Miscellaneous Files	17805	27.31 GB	15.96 %
Image Files	19878	11.82 GB	6.91 %
Music Files	336	4.93 GB	2.88 %
Video Files	307	4.90 GB	2.86 %
Data Files	5044	3.14 GB	1.83 %
Database Files	415	1.99 GB	1.16 %
Program Files	251	605.75 MB	0.35 %
windows Package Files	16	537.94 MB	0.31 %

Top 20 File Types Sorted by Disk Space

File Type	Files	Data	Data (%)
ZIP Compressed Archive File	2271	54.21 GB	31.68 %
PDF Document	63165	32.21 GB	18.82 %
Miscellaneous Files	17804	27.31 GB	15.96 %
GZIP Compressed Archive File	12128	15.38 GB	8.99 %
JPEG Image	7278	6.70 GB	3.92 %
MS PowerPoint Presentation	1116	5.65 GB	3.30 %
windows Media File	241	4.84 GB	2.83 %
Tagged Image File Format (TIFF) Image	4017	4.33 GB	2.53 %
QuickTime Movie File	18	2.72 GB	1.59 %
MS Word Document	12062	2.67 GB	1.56 %
MS Excel Worksheet	6662	2.40 GB	1.40 %
DVD Video File	14	1.50 GB	0.88 %
PowerPoint 2007 XML Presentation	121	1.19 GB	0.69 %
MS Access Database File	59	1.09 GB	0.64 %
AutoCAD Drawing Database	3445	955.32 MB	0.55 %
DBASE II Database File	163	868.95 MB	0.50 %
Drawing Exchange File	991	765.64 MB	0.44 %
Executable Program	243	600.84 MB	0.34 %
windows Installer Package	16	537.94 MB	0.31 %
Excel Binary workbook	172	483.16 MB	0.28 %

Top 20 File Extensions Sorted by Disk Space

Extension	Files	Data	Data (%)
ZIP Files	2271	54.21 GB	31.68 %
PDF Files	63165	32.21 GB	18.82 %
NOEXT Files	14741	18.71 GB	10.94 %
GZ Files	12128	15.38 GB	8.99 %
JPG Files	7278	6.70 GB	3.92 %
PPT Files	1116	5.65 GB	3.30 %
WMV Files	108	4.70 GB	2.75 %
TIF Files	4016	4.32 GB	2.52 %
SHP Files	95	4.04 GB	2.36 %
MOV Files	17	2.70 GB	1.58 %
SAVE Files	1	2.70 GB	1.58 %
DOC Files	12062	2.67 GB	1.56 %
XLS Files	6662	2.40 GB	1.40 %
VOB Files	14	1.50 GB	0.88 %
PPTX Files	121	1.19 GB	0.69 %
MDB Files	59	1.09 GB	0.64 %
DWG Files	3445	955.32 MB	0.55 %
DBF Files	163	868.95 MB	0.50 %
DXF Files	991	765.64 MB	0.44 %
EXE Files	243	600.84 MB	0.34 %

Top 50 Directories Sorted by Disk Space

Name	Dirs	Files	Data	Data (%)
/	8465	149957	171.13 GB	100.00 %
/AZ	121	1058	25.08 GB	14.66 %
/rmc	70	12165	13.80 GB	8.06 %
/NHQ	1199	7989	8.17 GB	4.77 %
/rmc/usfs-conus-15km-mff	1	2622	7.12 GB	4.16 %
/NV	233	4159	6.42 GB	3.75 %
/MO1	50	924	6.07 GB	3.54 %
/NSSC	131	9618	5.88 GB	3.43 %
/ProTracts	0	30	5.81 GB	3.39 %
/ITC	14	88	5.74 GB	3.35 %
/NV/web	161	3279	5.11 GB	2.98 %
/ENTSC	25	313	4.96 GB	2.90 %
/MN	27	255	4.74 GB	2.77 %
/MA	91	759	4.66 GB	2.73 %
/NE	221	4553	4.52 GB	2.64 %
/NE/Outgoing	219	4553	4.52 GB	2.64 %
/NE/Outgoing/Technical	209	4379	4.44 GB	2.60 %
/MM	35	2712	4.40 GB	2.57 %
/UT	152	2064	4.06 GB	2.37 %
/Economics	284	5574	3.94 GB	2.30 %
/CO	109	6306	3.90 GB	2.28 %
/TX	280	1749	3.72 GB	2.17 %
/MM/ftp	31	1184	3.52 GB	2.05 %
/NSSC/training	121	1088	3.32 GB	1.94 %
/OR	192	3760	3.20 GB	1.87 %
/rmc/sam	13	510	3.20 GB	1.87 %
/rmc/sam/NTFB_ENSEMBLE	12	509	3.20 GB	1.87 %
/ENTSC/core	2	154	3.19 GB	1.86 %
/ENTSC/core/ENTSC_NetMeetings	1	152	3.16 GB	1.85 %
/IA	7	3601	3.03 GB	1.77 %
/IL	121	5064	2.76 GB	1.61 %
/NE/Outgoing/Technical/RA_maps	95	2607	2.70 GB	1.58 %
/rmc/sam/NTFB_ENSEMBLE/Outputs	6	281	2.70 GB	1.58 %
/MN/PineContours	0	9	2.58 GB	1.51 %
/NV/web/APIO_2009_Conference	27	1012	2.53 GB	1.48 %
/TX/video	2	7	2.46 GB	1.44 %
/MO1/steve_campbell	2	74	2.41 GB	1.41 %
/OH	166	3963	2.37 GB	1.38 %
/OH/pub	165	3963	2.37 GB	1.38 %
/AK	57	524	2.33 GB	1.36 %
/SD	55	1127	2.32 GB	1.36 %
/NHQ/pub	44	926	2.27 GB	1.33 %
/NH	153	1963	2.18 GB	1.27 %
/ID	261	7522	2.14 GB	1.25 %
/NDCSMC	27	1732	2.05 GB	1.20 %
/NSSC/job_aids	2	8511	1.99 GB	1.16 %
/NSSC/job_aids/graphics	1	8511	1.99 GB	1.16 %
/NSSC/job_aids/graphics/diagrams	0	8511	1.99 GB	1.16 %
/NH/www	136	1821	1.97 GB	1.15 %
/WI	94	4052	1.96 GB	1.14 %

Top 50 Files Sorted by File Size

File Name	Modified	File Size
/AZ/oregon.zip	11/Jul/2013	4.20 GB
/ITC/CDSI-Deployments-Directory.zip	28/Mar/2013	3.89 GB
/AZ/in.zip.save	17/Apr/2013	2.70 GB
/AZ/mo.zip	31/Jul/2012	2.29 GB
/AZ/ne.zip	30/May/2013	1.84 GB
/AZ/nc.zip	05/Aug/2013	1.81 GB
/AZ/plant-materials.zip	07/Aug/2013	1.56 GB
/AK/doqq_temp/n_6414902_se_06_06_20060809.tif	05/Mar/2008	1.52 GB
/SD/Planning_Tools/geodata.zip	17/Dec/2007	1.49 GB
/MN/PineContours/contour_2_south.shp	02/Feb/2010	1.44 GB
/AZ/co.zip	03/Jun/2013	1.39 GB
/AZ/pmc-pubs.zip	10/Sep/2013	1.28 GB
/AZ/wv.zip	07/Aug/2013	1.23 GB
/MN/PineContours/contour_2_east.shp	02/Feb/2010	927.91 MB
/AZ/soils.zip	08/Aug/2013	917.01 MB
/rmc/conus/8km/wrf/142271500/wrfout_d01_2014-08-15_16:00:00	15/Aug/2014	836.37 MB
/rmc/conus/8km/wrf/142271500/wrfout_d01_2014-08-15_17:00:00	15/Aug/2014	836.37 MB
/APPLICATIONS/ELEARN.zip	29/oct/2012	787.39 MB
/Training/NRCS_COR_Training_2012-09-20.zip	16/oct/2012	736.74 MB
/ITC/SVN-CDSI-Trunk-Export.zip	28/Mar/2013	702.80 MB
/TX/video/deepwater/aerials-use.mov	13/Jul/2010	678.00 MB
/TX/video/deepwater_la/aerials-use.mov	13/Jul/2010	678.00 MB
/AZ/pia.zip	08/Jul/2013	555.66 MB
/ProTracts/contract_item_component_2.zip	03/Apr/2015	511.69 MB
/AZ/tx.zip	01/Aug/2012	501.71 MB
/UT/Contracts/Hanksville/50103-30(007)	31/Jul/2008	483.15 MB
/UT/Contracts/Hanksville/50103-30(007)	31/Jul/2008	480.92 MB
/MA/GIS/Soils/soilsmu_top20_a_ma.dbf	29/Dec/2014	478.22 MB
/ProTracts/contract_item_component_4.zip	06/Oct/2014	460.68 MB
/NEDC/awmscbt.zip	29/Jan/2007	458.06 MB
/AZ/mo15.zip	07/Aug/2013	438.83 MB
/ND/GIS/WRP_GIS/nd_hydric_wrp_fy09.shp	03/Feb/2009	401.52 MB
/NHQ/nri/ceap/NRCS-CEAP_July11.wmv	04/Feb/2013	376.76 MB
/NV/web/APIO_2009_Conference/WelcometoCA_video/VIDEO_TS/VTS_01_1.VOB	19/oct/2009	375.14 MB
/ProTracts/Cost_list_component_1.zip	03/Apr/2015	368.72 MB
/MA/GIS/wetlands/intersection.shp	25/Feb/2010	359.88 MB
/NSSC/training/SDV_ArcGIS_course/PreCourse/sdv_training.zip	17/Apr/2014	354.35 MB
/AZ/mo10.zip	07/Aug/2013	352.50 MB
/NV/web/APIO_2009_Conference/APIO_20.../Opening_Video/VIDEO_TS/VTS_01_1.VOB	24/Sep/2009	349.10 MB
/ProTracts/Protracts_2006_a_only_contract_table.zip	03/Apr/2015	337.69 MB
/AZ/nh.zip	08/Jan/2013	335.10 MB
/MN/New Folder (2)/Fredsimeth/elevation/slope/slp_10m_mn075/w001001.adf	15/Jul/2010	326.21 MB
/AZ/ri.zip	08/Jan/2013	323.28 MB
/ProTracts/Protracts_2005_b.zip	03/Apr/2015	321.83 MB
/GIS/kristie/slide8_SoilQuality.pptx	15/oct/2012	320.07 MB
/ProTracts/Protracts_2006_a.zip	03/Apr/2015	317.74 MB
/MO1/outgoing/OR_seamless_2015.zip	14/Feb/2015	305.77 MB
/AR/videos/south carolina/VTS_01_1.VOB	11/Apr/2008	302.74 MB
/AZ/pmc-photoset.zip	10/Sep/2013	296.21 MB
/NHQ/nri/ceap/NRCS-CEAP_Nov7.wmv	04/Feb/2013	293.34 MB