

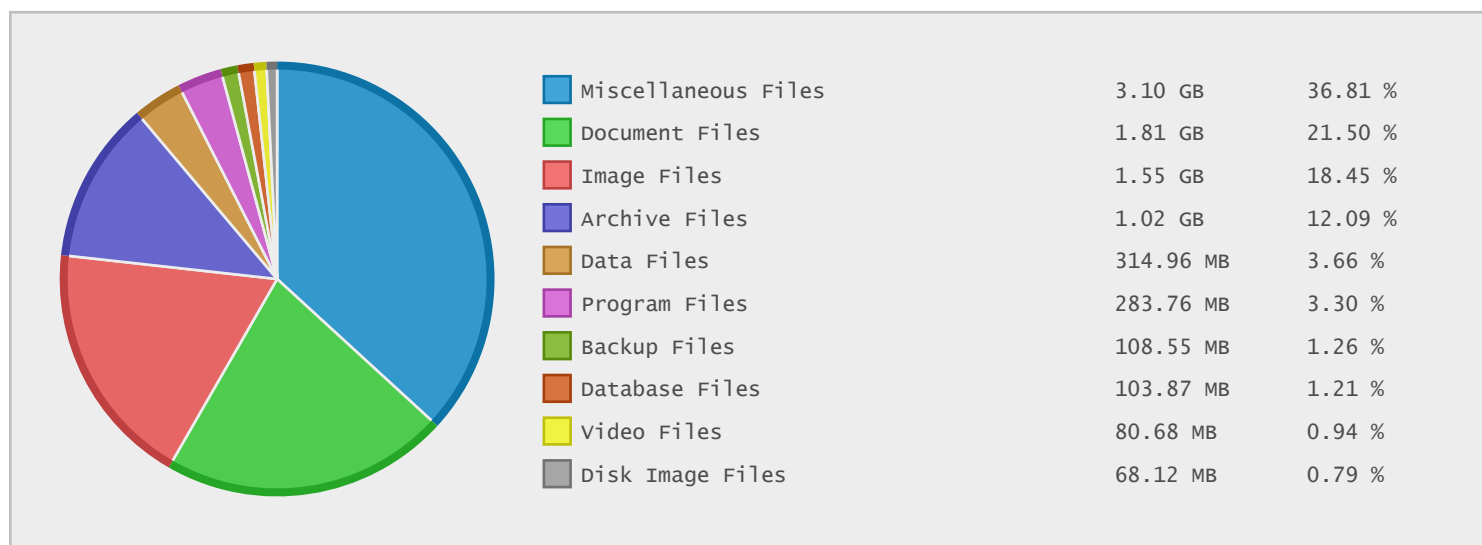
### Canadian Water Research Institute - FTP Site Statistics

Property	Value
FTP Server	ftp.cciw.ca
Description	Canadian Water Research Institute
Country	Canada
Scan Date	06/Mar/2015
Total Dirs	373
Total Files	4,530
Total Data	8.45 GB

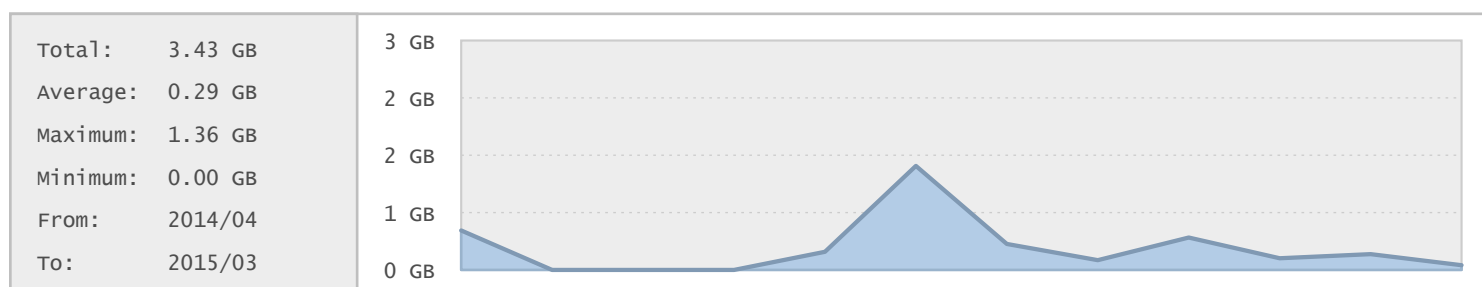
### Top 20 Directories Sorted by Disk Space

Name	Dirs	Files	Data	Data (%)
/	373	4530	8.45 GB	100.00 %
/incoming	320	4228	7.86 GB	93.03 %
/incoming/LowerAthabasca_data_March_05.12	148	1997	1.86 GB	22.04 %
/incoming/Water Survey of Canada	32	1001	1.56 GB	18.48 %
/incoming/fseglenieks	11	132	1.25 GB	14.84 %
/incoming/LowerAthabasca_data_March_05...	66	1149	1.18 GB	13.92 %
/incoming/LowerAthabasca_data_March_05...	32	664	707.22 MB	8.17 %
/incoming/LowerAthabasca_data_March_05...	30	654	674.10 MB	7.79 %
/incoming/LowerAthabasca_data_March_05...	29	654	674.10 MB	7.79 %
/incoming/LowerAthabasca_data_March_05...	26	641	661.52 MB	7.65 %
/incoming/LowerAthabasca_data_March_05...	25	641	661.52 MB	7.65 %
/pub	50	301	603.38 MB	6.97 %
/pub/u062	31	300	603.38 MB	6.97 %
/incoming/DStevenson	2	125	516.54 MB	5.97 %
/incoming/fseglenieks/Erie_Canal_and_T...	8	121	502.78 MB	5.81 %
/incoming/LowerAthabasca_data_March_05...	31	476	491.43 MB	5.68 %
/incoming/LowerAthabasca_data_March_05...	29	464	487.77 MB	5.64 %
/incoming/JimRoy	11	115	485.03 MB	5.61 %
/incoming/LowerAthabasca_data_March_05...	27	426	475.59 MB	5.50 %
/incoming/LowerAthabasca_data_March_05...	26	426	475.59 MB	5.50 %

### Top 10 File Categories Sorted By Disk Space



### Last 12 Months Modified Disk Space History



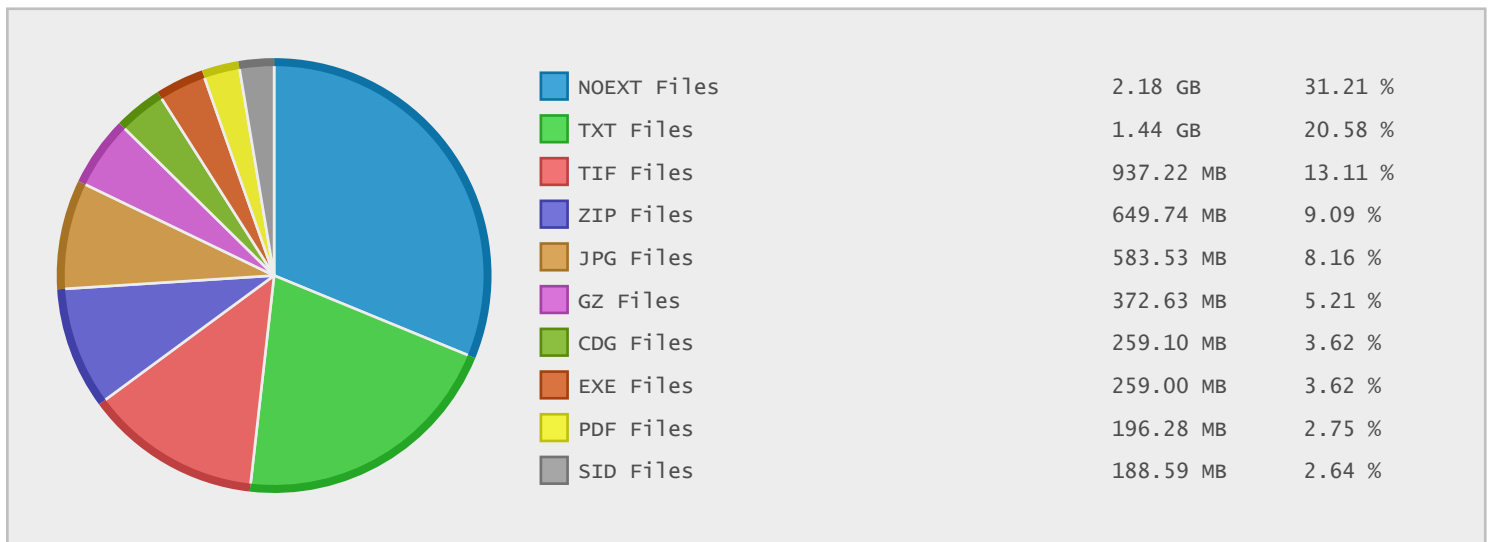
### Last 10 Years Modified Disk Space History



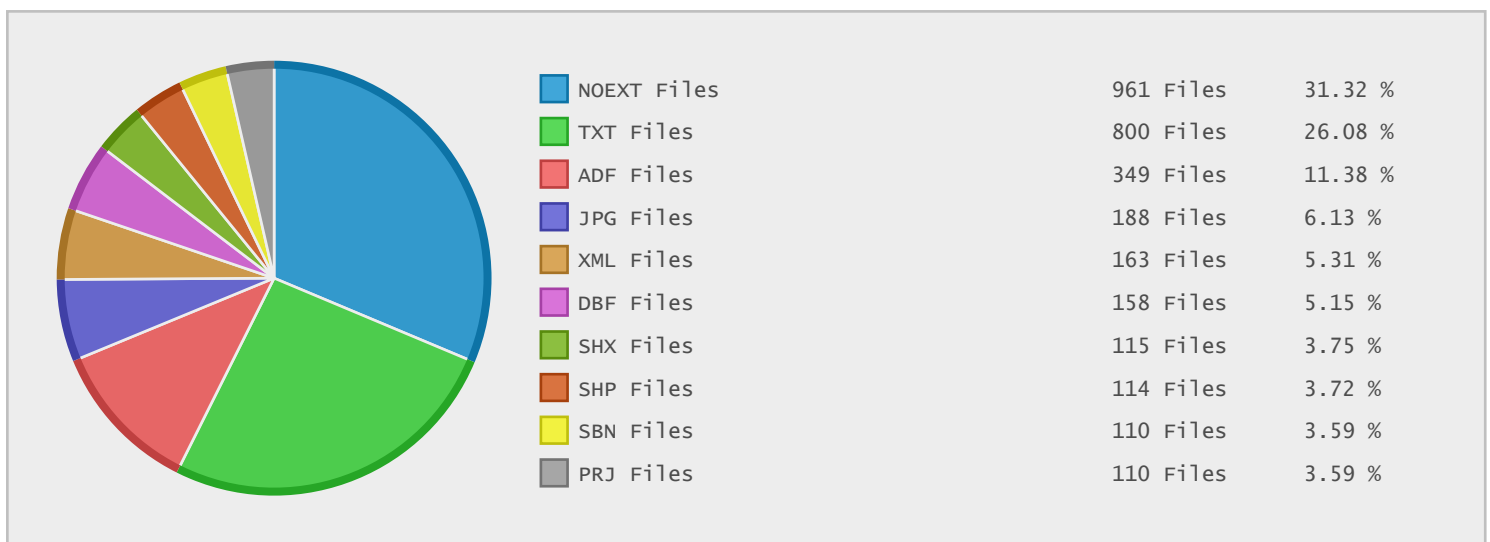
### Last 10 Years Modified File Count History



### Top 10 File Extensions Sorted By Disk Space



### Top 10 File Extensions Sorted By Number of Files



### Top 10 File Categories Sorted by Disk Space

Category	Files	Data	Data (%)
Miscellaneous Files	2155	3.10 GB	36.64 %
Document Files	1158	1.81 GB	21.40 %
Image Files	220	1.55 GB	18.36 %
Archive Files	27	1.02 GB	12.03 %
Data Files	251	314.96 MB	3.64 %
Program Files	101	283.76 MB	3.28 %
Backup Files	10	108.55 MB	1.25 %
Database Files	162	103.87 MB	1.20 %
Video Files	10	80.68 MB	0.93 %
Disk Image Files	349	68.12 MB	0.79 %

### Top 20 File Types Sorted by Disk Space

File Type	Files	Data	Data (%)
Miscellaneous Files	2155	3.10 GB	36.64 %
Text Document	800	1.44 GB	17.01 %
Tagged Image File Format (TIFF) Image	9	937.22 MB	10.83 %
ZIP Compressed Archive File	14	649.74 MB	7.51 %
JPEG Image	188	583.53 MB	6.75 %
GZIP Compressed Archive File	1	372.63 MB	4.31 %
Executable Program	27	259.00 MB	2.99 %
PDF Document	48	196.28 MB	2.27 %
Steam Game Data Backup File	3	188.59 MB	2.18 %
Backup File	9	108.24 MB	1.25 %
DBASE II Database File	158	103.61 MB	1.20 %
MS Excel Worksheet	74	86.44 MB	1.00 %
QuickTime Movie File	2	80.64 MB	0.93 %
Amiga Disk Image	349	68.12 MB	0.79 %
MS Developer Studio Data File	2	41.76 MB	0.48 %
Adobe InDesign File	2	41.04 MB	0.47 %
MS PowerPoint Presentation	3	38.92 MB	0.45 %
JPEG 2000 Core Image File	1	32.09 MB	0.37 %
CSV Data File	28	25.26 MB	0.29 %
DLL Library	74	24.76 MB	0.29 %

### Top 20 File Extensions Sorted by Disk Space

Extension	Files	Data	Data (%)
NOEXT Files	961	2.18 GB	25.79 %
TXT Files	800	1.44 GB	17.01 %
TIF Files	9	937.22 MB	10.83 %
ZIP Files	14	649.74 MB	7.51 %
JPG Files	188	583.53 MB	6.75 %
GZ Files	1	372.63 MB	4.31 %
CDG Files	96	259.10 MB	2.99 %
EXE Files	27	259.00 MB	2.99 %
PDF Files	48	196.28 MB	2.27 %
SID Files	3	188.59 MB	2.18 %
BAK Files	3	106.29 MB	1.23 %
DBF Files	158	103.61 MB	1.20 %
XLS Files	74	86.44 MB	1.00 %
DGN Files	6	83.23 MB	0.96 %
MOV Files	2	80.64 MB	0.93 %
ADF Files	349	68.12 MB	0.79 %
MXD Files	9	50.96 MB	0.59 %
SHP Files	114	48.37 MB	0.56 %
NCB Files	2	41.76 MB	0.48 %
INDD Files	2	41.04 MB	0.47 %

## Top 50 Directories Sorted by Disk Space

Name	Dirs	Files	Data	Data (%)
/	373	4530	8.45 GB	100.00 %
/incoming	320	4228	7.86 GB	93.03 %
/incoming/LowerAthabasca_data_March_05.12	148	1997	1.86 GB	22.04 %
/incoming/Water Survey of Canada	32	1001	1.56 GB	18.48 %
/incoming/fseglenieks	11	132	1.25 GB	14.84 %
/incoming/LowerAthabasca_data_March_05...	66	1149	1.18 GB	13.92 %
/incoming/LowerAthabasca_data_March_05...	32	664	707.22 MB	8.17 %
/incoming/LowerAthabasca_data_March_05...	30	654	674.10 MB	7.79 %
/incoming/LowerAthabasca_data_March_05...	29	654	674.10 MB	7.79 %
/incoming/LowerAthabasca_data_March_05...	26	641	661.52 MB	7.65 %
/incoming/LowerAthabasca_data_March_05...	25	641	661.52 MB	7.65 %
/pub	50	301	603.38 MB	6.97 %
/pub/u062	31	300	603.38 MB	6.97 %
/incoming/DStevenson	2	125	516.54 MB	5.97 %
/incoming/fseglenieks/Erie_Canal_and_T...	8	121	502.78 MB	5.81 %
/incoming/LowerAthabasca_data_March_05...	31	476	491.43 MB	5.68 %
/incoming/LowerAthabasca_data_March_05...	29	464	487.77 MB	5.64 %
/incoming/JimRoy	11	115	485.03 MB	5.61 %
/incoming/LowerAthabasca_data_March_05...	27	426	475.59 MB	5.50 %
/incoming/LowerAthabasca_data_March_05...	26	426	475.59 MB	5.50 %
/incoming/LowerAthabasca_data_March_05...	8	78	446.34 MB	5.16 %
/incoming/LowerAthabasca_data_March_05...	7	78	446.34 MB	5.16 %
/incoming/LowerAthabasca_data_March_05...	6	78	446.34 MB	5.16 %
/incoming/LowerAthabasca_data_March_05...	5	78	446.34 MB	5.16 %
/incoming/LowerAthabasca_data_March_05...	4	23	432.33 MB	5.00 %
/incoming/LowerAthabasca_data_March_05...	3	23	432.33 MB	5.00 %
/incoming/LowerAthabasca_data_March_05...	2	23	432.33 MB	5.00 %
/incoming/LowerAthabasca_data_March_05...	1	23	432.33 MB	5.00 %
/incoming/JimRoy/2001-2011 JNP Transfe...	10	113	417.54 MB	4.83 %
/incoming/DStevenson/NamakanChainlModel	0	106	340.31 MB	3.93 %
/incoming/LowerAthabasca_data_March_05...	19	196	314.21 MB	3.63 %
/pub/u062/Files4Paula	4	39	307.23 MB	3.55 %
/incoming/Water Survey of Canada/CVC_w...	0	122	299.01 MB	3.46 %
/incoming/DStevenson_ADCP_example	38	364	295.39 MB	3.41 %
/incoming/LowerAthabasca_data_March_05...	18	187	287.51 MB	3.32 %
/incoming/LowerAthabasca_data_March_05...	15	570	228.95 MB	2.65 %
/incoming/Water Survey of Canada/Lower...	0	117	213.99 MB	2.47 %
/incoming/Water Survey of Canada/Laure...	14	276	211.52 MB	2.44 %
/incoming/LowerAthabasca_data_March_05...	11	417	207.00 MB	2.39 %
/incoming/fseglenieks/Erie_Canal_and_T...	2	34	192.16 MB	2.22 %
/incoming/TPascoe	37	242	178.24 MB	2.06 %
/incoming/StClairDetroitModelFiles	0	9	169.30 MB	1.96 %
/incoming/LowerAthabasca_data_March_05...	3	70	166.37 MB	1.92 %
/incoming/LowerAthabasca_data_March_05...	0	43	160.13 MB	1.85 %
/pub/u062/Files4Paula/CTech_program_files	0	4	159.79 MB	1.85 %
/pub/u062/Files4Ryan	23	258	150.64 MB	1.74 %
/incoming/LowerAthabasca_data_March_05...	8	93	150.39 MB	1.74 %
/incoming/Water Survey of Canada/2014_...	0	74	150.34 MB	1.74 %
/incoming/fseglenieks/Erie_Canal_and_T...	0	21	148.71 MB	1.72 %
/incoming/LowerAthabasca_data_March_05...	4	209	142.50 MB	1.65 %

## Top 50 Files Sorted by File Size

File Name	Modified	File Size
/incoming/MarineManMar15Fv	11/Sep/2014	826.74 MB
/incoming/fseglenieks/sgcan_81smooth.pix.gz	23/Mar/2012	372.63 MB
/incoming/fseglenieks/20121017_LockportwierAndLocksErieCanal.zip	19/Oct/2012	197.18 MB
/incoming/StClairDetroitModelFiles/detrivier.sid	08/Oct/2013	158.05 MB
/incoming/DStevenson/NamakanChainlModel.zip	02/Apr/2014	143.31 MB
/incoming/LowerAthabasca_data_March_...thophotos/ASRD/SPOT5_2007/074L07.tif	05/Mar/2012	142.04 MB
/incoming/LowerAthabasca_data_March_...thophotos/ASRD/SPOT5_2007/074L07.tif	05/Mar/2012	142.04 MB
/incoming/LowerAthabasca_data_March_...thophotos/ASRD/SPOT5_2007/074L06.tif	05/Mar/2012	140.15 MB
/incoming/LowerAthabasca_data_March_...thophotos/ASRD/SPOT5_2007/074L06.tif	05/Mar/2012	140.15 MB
/incoming/LowerAthabasca_data_March_...thophotos/ASRD/SPOT5_2007/074L05.tif	05/Mar/2012	138.23 MB
/incoming/LowerAthabasca_data_March_...thophotos/ASRD/SPOT5_2007/074L05.tif	05/Mar/2012	138.23 MB
/incoming/MShantz/FloodDamageStudy-N...12013/FloodDamageStudy-Nov012013.zip	01/Nov/2013	123.74 MB
/pub/u062/Files4Marilyn/EVS_MVS_Setup.exe	25/Jan/2012	121.97 MB
/incoming/JimRoy/2001-2011 JNP Transfer Station Info/2010	10/Nov/2011	113.98 MB
/pub/u062/Files4Paula/CTech_program_files/Install_EVS_MVS.exe	05/Mar/2012	113.88 MB
/incoming/TempCABIN.bak	08/Mar/2013	106.28 MB
/incoming/MarineManMar15COVER	20/Jan/2015	87.90 MB
/incoming/TPascoe/2014	05/Aug/2014	81.70 MB
/incoming/Marine	12/Nov/2014	62.60 MB
/incoming/fseglenieks/20120620/WR_recharge.zip	20/Jun/2012	59.13 MB
/incoming/DStevenson_ADCP_example/copecut9_0/copecut9_0_001_ASC.TXT	03/Apr/2012	54.39 MB
/incoming/fseglenieks/WATFLOOD_GLAKE_TEST.zip	02/May/2012	52.15 MB
/incoming/PPWB	26/Jan/2015	50.78 MB
/incoming/DStevenson_ADCP_example/copecut9_0/copecut9_0_000_ASC.TXT	03/Apr/2012	50.21 MB
/incoming/fseglenieks/Erie_Canal_and...PembeltonGates/At Gates/DSC_0124.MOV	27/Mar/2012	47.46 MB
/incoming/fseglenieks/20120620/WR_runoff.zip	20/Jun/2012	39.27 MB
/incoming/JimRoy/2001-2011 JNP Transfer Station Info/2009	10/Nov/2011	38.25 MB
/pub/u062/Files4Paula/Env-CA/EoT_Area_of_study_300dpi.tif	05/Mar/2012	38.17 MB
/pub/u062/Files4Paula/Env-CA-EVS/EoT_Area_of_study_300dpi.tif	05/Mar/2012	38.17 MB
/pub/u062/Files4Paula/CTech_program_files/CTechHelp.pdf	05/Mar/2012	37.55 MB
/incoming/MarineManMar15FINALforprint.indd	10/Sep/2014	36.38 MB
/incoming/JimRoy/Hunter-MSc-UW-2001.pdf	30/Nov/2011	34.94 MB
/incoming/fseglenieks/Erie_Canal_and...PembeltonGates/At Gates/DSC_0123.MOV	27/Mar/2012	33.18 MB
/incoming/Marine	05/Nov/2014	33.08 MB
/incoming/JimRoy/724929_0_merged_1335532500[1].pdf	08/May/2012	32.54 MB
/incoming/JimRoy/2001-2011 JNP Transfer Station Info/Misc/Sheet18-RF.jp2	10/Nov/2011	32.09 MB
/incoming/JimRoy/2001-2011 JNP Transfer Station Info/2006	10/Nov/2011	32.03 MB
/incoming/LowerAthabasca_data_March_...8/GIS/ArcGIS_projects/Study_area.mxd	05/Mar/2012	31.53 MB
/incoming/DStevenson/NamakanChainlModel/test.005	02/Apr/2014	31.26 MB
/incoming/DStevenson/NamakanChainlModel/test.006	02/Apr/2014	31.26 MB
/incoming/DStevenson/NamakanChainlModel/test.007	02/Apr/2014	31.26 MB
/incoming/DStevenson/NamakanChainlModel/test.008	02/Apr/2014	31.26 MB
/incoming/DStevenson/NamakanChainlModel/test.009	02/Apr/2014	31.26 MB
/incoming/DStevenson/NamakanChainlModel/test.010	02/Apr/2014	31.26 MB
/incoming/DStevenson/NamakanChainlModel/test.011	02/Apr/2014	31.26 MB
/incoming/DStevenson/NamakanChainlModel/test.012	02/Apr/2014	31.26 MB
/incoming/DStevenson/NamakanChainlModel/test.013	02/Apr/2014	31.26 MB
/incoming/LowerAthabasca_data_March_...tract 2002-0011/DGN files/IceLeg.dgn	05/Mar/2012	29.85 MB
/incoming/LowerAthabasca_data_March_...tract 2002-0011/DGN files/SubLeg.dgn	05/Mar/2012	29.82 MB
/incoming/JimRoy/2001-2011 JNP Transfer Station Info/2005	10/Nov/2011	28.85 MB