

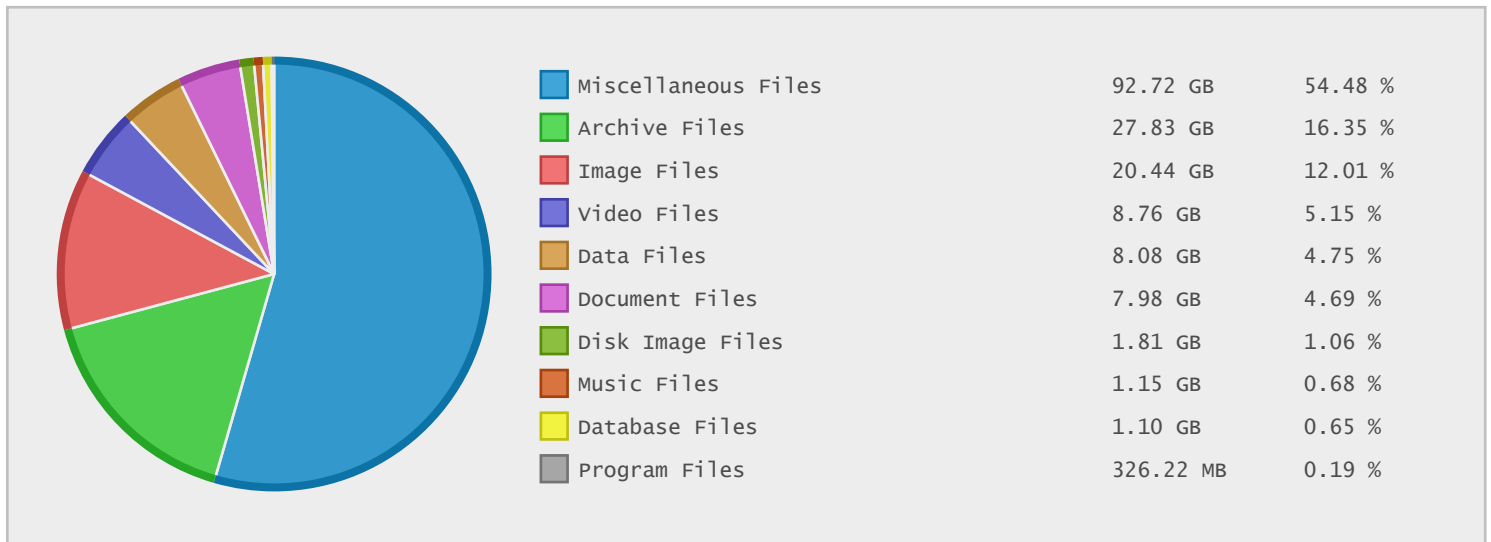
University of Redlands - FTP Site Statistics

| Property | Value |
|-------------|--------------------------|
| FTP Server | ftp.spatial.redlands.edu |
| Description | University of Redlands |
| Country | United States |
| Scan Date | 05/Feb/2015 |
| Total Dirs | 324 |
| Total Files | 5,789 |
| Total Data | 170.37 GB |

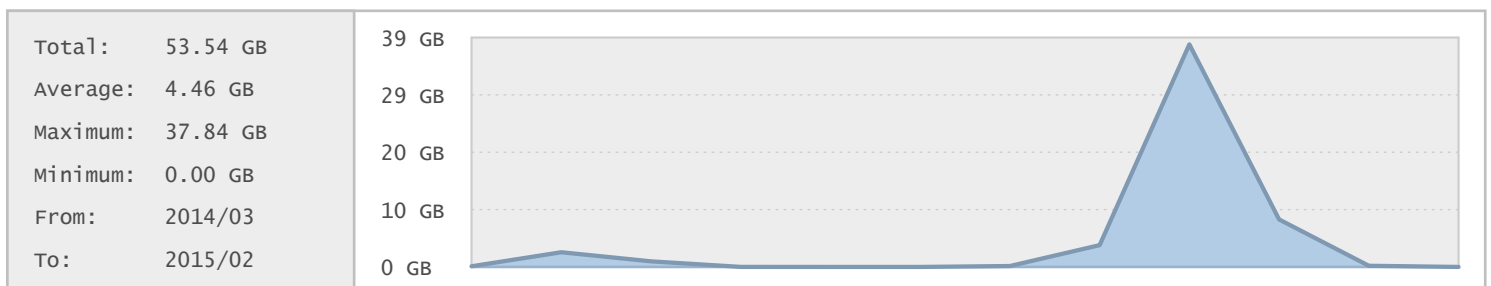
Top 20 Directories Sorted by Disk Space

| Name | Dirs | Files | Data | Data (%) |
|-------------------------------------------|------|-------|-----------|----------|
| / | 324 | 5789 | 170.37 GB | 100.00 % |
| /TechEd2014 | 8 | 104 | 38.31 GB | 22.49 % |
| /ForJon | 50 | 1168 | 36.70 GB | 21.54 % |
| /ForSchoolOfBusiness | 2 | 42 | 26.55 GB | 15.58 % |
| /ForJon/GIS | 49 | 1166 | 25.87 GB | 15.19 % |
| /ForJon/GIS/Data | 44 | 1110 | 25.79 GB | 15.14 % |
| /DTRO | 2 | 1556 | 23.03 GB | 13.52 % |
| /DTRO/DTRO_webMercator.gdb | 0 | 1475 | 22.94 GB | 13.47 % |
| /Salton | 68 | 1283 | 17.89 GB | 10.50 % |
| /ForSchoolOfBusiness/Shaded_Relief_Tiffs | 0 | 33 | 15.20 GB | 8.92 % |
| /ForJon/GIS/Data/Data.gdb | 0 | 599 | 13.65 GB | 8.01 % |
| /Learning Module | 55 | 1151 | 13.18 GB | 7.74 % |
| /TechEd2014/windows | 0 | 32 | 12.73 GB | 7.47 % |
| /ForSchoolOfBusiness/GI_SR_EAsia_2008 | 0 | 9 | 11.35 GB | 6.66 % |
| /ForJon/GIS/Data/FromJon | 14 | 166 | 7.92 GB | 4.65 % |
| /Salton/Media | 9 | 36 | 7.59 GB | 4.46 % |
| /TechEd2014/Development | 0 | 21 | 7.55 GB | 4.43 % |
| /Learning Module/images | 54 | 1147 | 7.03 GB | 4.12 % |
| /Salton/Media/Overviews | 6 | 29 | 5.45 GB | 3.20 % |
| /Learning Module/images/1.7 Irreversib... | 0 | 42 | 5.04 GB | 2.96 % |

Top 10 File Categories Sorted By Disk Space



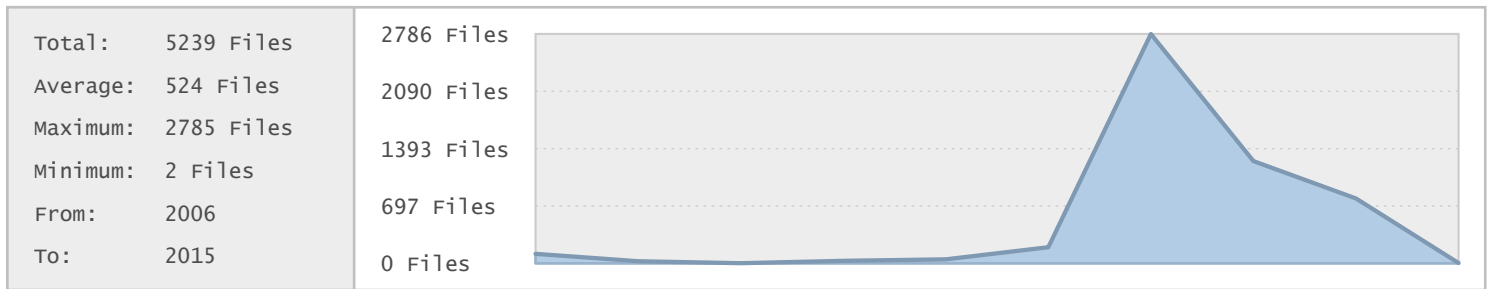
Last 12 Months Modified Disk Space History



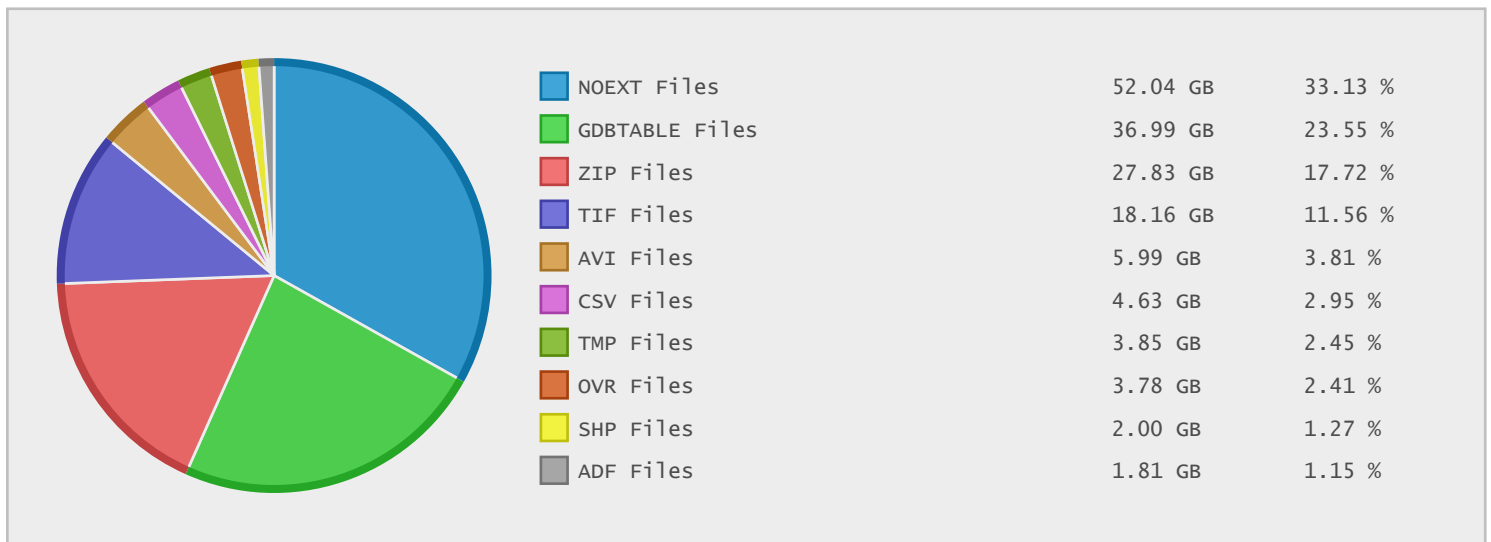
Last 10 Years Modified Disk Space History



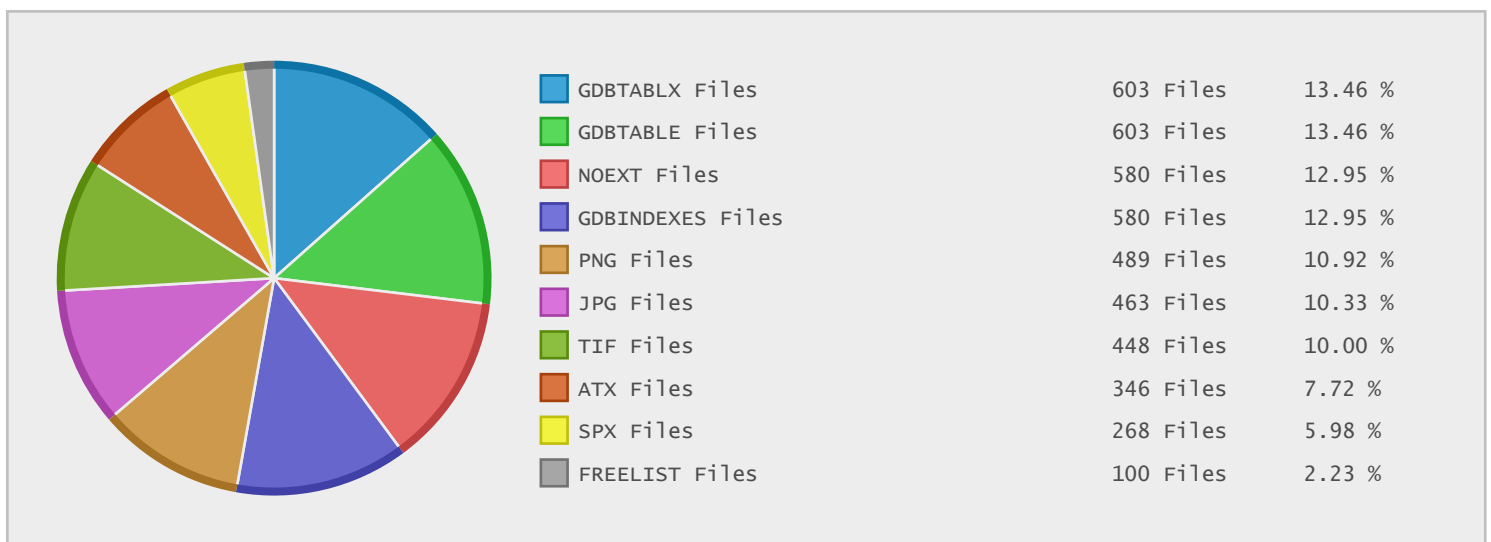
Last 10 Years Modified File Count History



Top 10 File Extensions Sorted By Disk Space



Top 10 File Extensions Sorted By Number of Files



Top 10 File Categories Sorted by Disk Space

| Category | Files | Data | Data (%) |
|---------------------|-------|-----------|----------|
| Miscellaneous Files | 3195 | 92.72 GB | 54.42 % |
| Archive Files | 45 | 27.83 GB | 16.34 % |
| Image Files | 1516 | 20.44 GB | 12.00 % |
| Video Files | 57 | 8.76 GB | 5.14 % |
| Data Files | 102 | 8.08 GB | 4.74 % |
| Document Files | 312 | 7.98 GB | 4.68 % |
| Disk Image Files | 24 | 1.81 GB | 1.06 % |
| Music Files | 365 | 1.15 GB | 0.68 % |
| Database Files | 79 | 1.10 GB | 0.65 % |
| Program Files | 4 | 326.22 MB | 0.19 % |

Top 20 File Types Sorted by Disk Space

| File Type | Files | Data | Data (%) |
|---------------------------------------|-------|-----------|----------|
| Miscellaneous Files | 3195 | 92.72 GB | 54.42 % |
| ZIP Compressed Archive File | 45 | 27.83 GB | 16.34 % |
| Tagged Image File Format (TIFF) Image | 448 | 18.16 GB | 10.66 % |
| Audio Video Interleave File | 26 | 5.99 GB | 3.52 % |
| CSV Data File | 40 | 4.63 GB | 2.72 % |
| Temporary File | 4 | 3.85 GB | 2.26 % |
| Overlay Maker Overlay File | 9 | 3.78 GB | 2.22 % |
| Amiga Disk Image | 24 | 1.81 GB | 1.06 % |
| Encapsulated PostScript Document | 61 | 1.81 GB | 1.06 % |
| Adobe Photoshop Image | 67 | 1.55 GB | 0.91 % |
| MPEG-4 Multimedia File | 11 | 1.52 GB | 0.89 % |
| QuickTime Movie File | 1 | 1.19 GB | 0.70 % |
| DBASE II Database File | 12 | 1.09 GB | 0.64 % |
| PDF Document | 37 | 803.61 MB | 0.46 % |
| windows Media File | 51 | 803.21 MB | 0.46 % |
| Text Document | 60 | 675.18 MB | 0.39 % |
| JPEG Image | 463 | 589.38 MB | 0.34 % |
| Filter File | 1 | 445.94 MB | 0.26 % |
| Speex Audio File | 268 | 338.28 MB | 0.19 % |
| Executable Program | 4 | 326.22 MB | 0.19 % |

Top 20 File Extensions Sorted by Disk Space

| Extension | Files | Data | Data (%) |
|----------------|-------|-----------|----------|
| NOEXT Files | 580 | 52.04 GB | 30.54 % |
| GDBTABLE Files | 603 | 36.99 GB | 21.71 % |
| ZIP Files | 45 | 27.83 GB | 16.34 % |
| TIF Files | 448 | 18.16 GB | 10.66 % |
| AVI Files | 26 | 5.99 GB | 3.52 % |
| CSV Files | 40 | 4.63 GB | 2.72 % |
| TMP Files | 4 | 3.85 GB | 2.26 % |
| OVR Files | 9 | 3.78 GB | 2.22 % |
| SHP Files | 12 | 2.00 GB | 1.17 % |
| ADF Files | 24 | 1.81 GB | 1.06 % |
| EPS Files | 61 | 1.81 GB | 1.06 % |
| PSD Files | 67 | 1.55 GB | 0.91 % |
| MP4 Files | 11 | 1.52 GB | 0.89 % |
| MOV Files | 1 | 1.19 GB | 0.70 % |
| DBF Files | 12 | 1.09 GB | 0.64 % |
| PDF Files | 37 | 803.61 MB | 0.46 % |
| TXT Files | 60 | 675.18 MB | 0.39 % |
| WAV Files | 49 | 627.42 MB | 0.36 % |
| JPG Files | 463 | 589.38 MB | 0.34 % |
| MPK Files | 2 | 447.06 MB | 0.26 % |

Top 50 Directories Sorted by Disk Space

| Name | Dirs | Files | Data | Data (%) |
|-------------------------------------------|------|-------|-----------|----------|
| / | 324 | 5789 | 170.37 GB | 100.00 % |
| /TechEd2014 | 8 | 104 | 38.31 GB | 22.49 % |
| /ForJon | 50 | 1168 | 36.70 GB | 21.54 % |
| /ForSchoolOfBusiness | 2 | 42 | 26.55 GB | 15.58 % |
| /ForJon/GIS | 49 | 1166 | 25.87 GB | 15.19 % |
| /ForJon/GIS/Data | 44 | 1110 | 25.79 GB | 15.14 % |
| /DTRO | 2 | 1556 | 23.03 GB | 13.52 % |
| /DTRO/DTRO_WebMercator.gdb | 0 | 1475 | 22.94 GB | 13.47 % |
| /Salton | 68 | 1283 | 17.89 GB | 10.50 % |
| /ForSchoolOfBusiness/Shaded_Relief_Tiffs | 0 | 33 | 15.20 GB | 8.92 % |
| /ForJon/GIS/Data/Data.gdb | 0 | 599 | 13.65 GB | 8.01 % |
| /Learning Module | 55 | 1151 | 13.18 GB | 7.74 % |
| /TechEd2014/windows | 0 | 32 | 12.73 GB | 7.47 % |
| /ForSchoolOfBusiness/GI_SR_EASia_2008 | 0 | 9 | 11.35 GB | 6.66 % |
| /ForJon/GIS/Data/FromJon | 14 | 166 | 7.92 GB | 4.65 % |
| /Salton/Media | 9 | 36 | 7.59 GB | 4.46 % |
| /TechEd2014/Development | 0 | 21 | 7.55 GB | 4.43 % |
| /Learning Module/images | 54 | 1147 | 7.03 GB | 4.12 % |
| /Salton/Media/Overviews | 6 | 29 | 5.45 GB | 3.20 % |
| /Learning Module/images/1.7 Irreversib... | 0 | 42 | 5.04 GB | 2.96 % |
| /TechEd2014/Office Servers and Clients | 0 | 14 | 5.03 GB | 2.95 % |
| /TechEd2014/Data and Database | 0 | 14 | 4.71 GB | 2.77 % |
| /Huachuca | 0 | 1 | 4.62 GB | 2.71 % |
| /Salton/EvergladesBooklet | 38 | 412 | 3.94 GB | 2.31 % |
| /Salton/Media/Overviews/Routes-Souther... | 5 | 19 | 3.22 GB | 1.89 % |
| /TechEd2014/System Center | 0 | 9 | 3.13 GB | 1.84 % |
| /Salton/Photos | 12 | 764 | 2.85 GB | 1.68 % |
| /Salton/ForMona | 1 | 51 | 2.63 GB | 1.55 % |
| /Salton/ForMona/SaltonAtlasMaps | 0 | 47 | 2.38 GB | 1.40 % |
| /Salton/EvergladesBooklet/book_work | 25 | 256 | 2.30 GB | 1.35 % |
| /TechEd2014/Security | 0 | 6 | 2.29 GB | 1.34 % |
| /ForJon/GIS/Data/CalAtlas_DEMs | 18 | 107 | 2.26 GB | 1.33 % |
| /RIGuest | 104 | 208 | 2.20 GB | 1.29 % |
| /ForJon/GIS/Data/FromJon/LALocalRoll | 0 | 5 | 2.19 GB | 1.29 % |
| /TechEd2014/Azure | 0 | 6 | 2.13 GB | 1.25 % |
| /LEAP | 0 | 2 | 1.71 GB | 1.01 % |
| /ForJon/GIS/Data/FromJon/LocalRoll_201... | 0 | 2 | 1.71 GB | 1.00 % |
| /RIGuest/Antione | 10 | 51 | 1.68 GB | 0.99 % |
| /Salton/Photos/SSNWR | 0 | 245 | 1.67 GB | 0.98 % |
| /Salton/Media/LakeCahuilla | 0 | 4 | 1.66 GB | 0.97 % |
| /Salton/Media/Overviews/Routes-Souther... | 0 | 5 | 1.64 GB | 0.96 % |
| /ForJon/GIS/Data/FromJon/ToSerene_071012 | 1 | 17 | 1.59 GB | 0.93 % |
| /ForJon/GIS/Data/FromJon/ToSerene_0710... | 0 | 7 | 1.58 GB | 0.93 % |
| /ForJon/GIS/Data/FromJon/LocalRoll_201... | 2 | 92 | 1.52 GB | 0.89 % |
| /ForNaicong | 0 | 1 | 1.37 GB | 0.80 % |
| /RIGuest/Antione/2012 | 4 | 15 | 1.20 GB | 0.71 % |
| /RIGuest/Antione/2012/052843816010_01_... | 3 | 15 | 1.20 GB | 0.71 % |
| /Cahuilla | 0 | 1 | 1.19 GB | 0.70 % |
| /Salton/EvergladesBooklet/posters | 0 | 23 | 1.17 GB | 0.68 % |
| /forSteve | 0 | 8 | 973.37 MB | 0.56 % |

Top 50 Files Sorted by File Size

| File Name | Modified | File Size |
|-----------------------------------------------------------------------------|-------------|-----------|
| /ForJon/GIS.zip | 14/Dec/2012 | 10.51 GB |
| /ForSchoolOfBusiness/GI_SR_EAsia_2008/SRTM | 29/Nov/2013 | 9.67 GB |
| /DTRO/DTRO_webMercator.gdb/a000001a4.gdbtable | 08/Nov/2012 | 7.49 GB |
| /Learning Module/Learning_Module.zip | 25/Jun/2013 | 5.55 GB |
| /Huachuca/HuachucaDataAndModels.zip | 04/Sep/2013 | 4.62 GB |
| /ForSchoolOfBusiness/Shaded_Relief_Tiffs/AfricaNorth.tif | 20/Dec/2013 | 4.41 GB |
| /ForSchoolOfBusiness/Shaded_Relief_Tiffs/ChinaIndiaJapan.tif | 20/Dec/2013 | 3.87 GB |
| /ForJon/GIS/Data/FromJon/LALocalRoll/LocalRoll_2011_2012.csv | 31/May/2012 | 2.19 GB |
| /DTRO/DTRO_webMercator.gdb/a000000af.gdbtable | 08/Nov/2012 | 1.94 GB |
| /DTRO/DTRO_webMercator.gdb/a000000c9.gdbtable | 08/Nov/2012 | 1.94 GB |
| /ForJon/GIS/Data/Data.gdb/a00000080.gdbtable | 19/Sep/2012 | 1.92 GB |
| /DTRO/DTRO_webMercator.gdb/a000000c4.gdbtable | 08/Nov/2012 | 1.78 GB |
| /DTRO/DTRO_webMercator.gdb/a000000b4.gdbtable | 08/Nov/2012 | 1.78 GB |
| /DTRO/DTRO_webMercator.gdb/a000000bf.gdbtable | 08/Nov/2012 | 1.78 GB |
| /ForJon/GIS/Data/Data.gdb/a00000086.gdbtable | 19/Sep/2012 | 1.73 GB |
| /ForJon/GIS/Data/Data.gdb/a0000008b.gdbtable | 19/Sep/2012 | 1.73 GB |
| /ForJon/GIS/Data/Data.gdb/a00000090.gdbtable | 19/Sep/2012 | 1.73 GB |
| /ForJon/GIS/Data/FromJon/LocalRoll_2...A_7_28_2012/LocalRoll_2011_2012A.csv | 28/Jul/2012 | 1.71 GB |
| /ForSchoolOfBusiness/GI_SR_EAsia_2008/SRTM | 29/Nov/2013 | 1.63 GB |
| /ForSchoolOfBusiness/Shaded_Relief_Tiffs/ChinaIndiaJapan.tif.ovr | 20/Dec/2013 | 1.63 GB |
| /DTRO/DTRO_webMercator.gdb/a000001eb.gdbtable | 08/Nov/2012 | 1.60 GB |
| /Salton/Media/LakeCahuilla/cahuilla_uncompressed.avi | 03/Dec/2014 | 1.58 GB |
| /ForNaicong/AgentBasedModeling.zip | 05/Sep/2011 | 1.37 GB |
| /ForSchoolOfBusiness/Shaded_Relief_Tiffs/AfricaNorth.tif.ovr | 20/Dec/2013 | 1.26 GB |
| /ForSchoolOfBusiness/Shaded_Relief_Tiffs/AfricaSouth.tif | 20/Dec/2013 | 1.21 GB |
| /LEAP/GoldenEagle_v5_20130801.zip | 01/Aug/2013 | 1.20 GB |
| /Cahuilla/cahuilla_small.mov | 24/Sep/2013 | 1.19 GB |
| /ForSchoolOfBusiness/Shaded_Relief_Tiffs/AlaskaSouth.tif | 20/Dec/2013 | 1.04 GB |
| /Learning Module/images/1.7 Irreversible Failures/Farmers.psd | 26/Jun/2013 | 1.03 GB |
| /Learning Module/images/1.7 Irreversible Failures/ps5E99.tmp | 26/Jun/2013 | 1.03 GB |
| /Learning Module/images/1.7 Irreversible Failures/psF6A.tmp | 26/Jun/2013 | 1.03 GB |
| /ForJon/GIS/Data/parcels.shp | 10/Jul/2012 | 1.00 GB |
| /ForJon/GIS/Data/FromJon/ToSerene_071012/LACountyShaprFiles/parcels.shp | 10/Jul/2012 | 1.00 GB |
| /ForJon/GIS/Data/Data.gdb/a0000009c.gdbtable | 21/Sep/2012 | 956.69 MB |
| /Learning Module/images/1.7 Irreversible Failures/ps9DAC.tmp | 26/Jun/2013 | 910.29 MB |
| /Learning Module/images/1.7 Irreversible Failures/ps877F.tmp | 26/Jun/2013 | 910.29 MB |
| /Salton/Media/Overviews/whiteWater.avi | 03/Dec/2014 | 902.62 MB |
| /RIGuest/Antione/2012/052843816010_0...203237-P3XS-052843816010_01_P001.TIF | 22/Oct/2014 | 818.75 MB |
| /Salton/Media/Overviews/overview-wLogo.avi | 03/Dec/2014 | 810.27 MB |
| /ForSchoolOfBusiness/Shaded_Relief_Tiffs/UnitedStatesSouth.tif | 20/Dec/2013 | 806.81 MB |
| /ForJon/GIS/Data/Data.gdb/a00000014.gdbtable | 20/Sep/2012 | 798.22 MB |
| /ForJon/GIS/Data/Data.gdb/a0000001c.gdbtable | 16/Aug/2012 | 789.27 MB |
| /ForJon/GIS/Data/FromJon/LocalRoll_2...sv_7_30_2012/LocalRoll_2012_2013.csv | 23/Jul/2012 | 750.42 MB |
| /TechEd2014/windows/windows | 03/Nov/2014 | 746.66 MB |
| /ForJon/GIS/Data/FromJon/LocalRoll_2...l_2012_2013_2.gdb/a00000009.gdbtable | 17/Aug/2012 | 739.27 MB |
| /TechEd2014/windows/windows | 04/Nov/2014 | 714.14 MB |
| /TechEd2014/windows/windows | 04/Nov/2014 | 664.10 MB |
| /TechEd2014/windows/Storage | 03/Nov/2014 | 657.37 MB |
| /Salton/Media/Overviews/Routes-South...nia/BigBear-to-SaltonSea/BBear-to-SS | 03/Dec/2014 | 654.76 MB |
| /TechEd2014/Office Servers and Clients/Office | 04/Nov/2014 | 636.68 MB |