

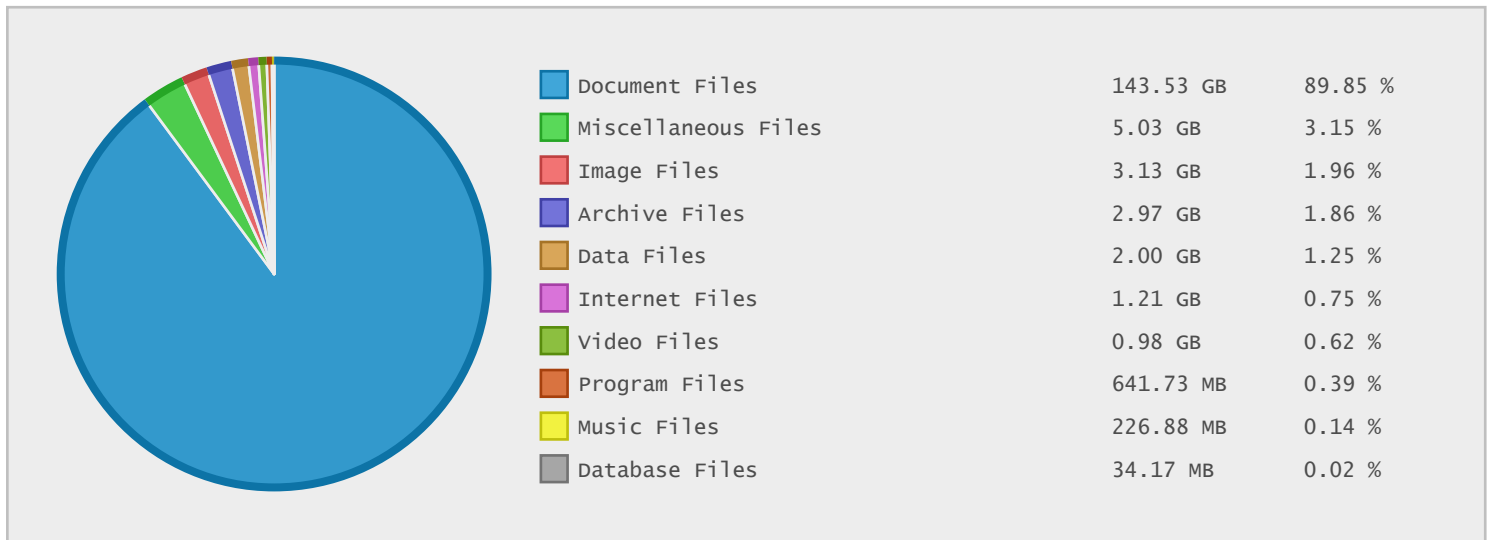
### US Department of Agriculture - FTP Site Statistics

Property	Value
FTP Server	ftp.wcc.nrcs.usda.gov
Description	US Department of Agriculture
Country	United States
Scan Date	08/Mar/2015
Total Dirs	6,243
Total Files	543,973
Total Data	159.81 GB

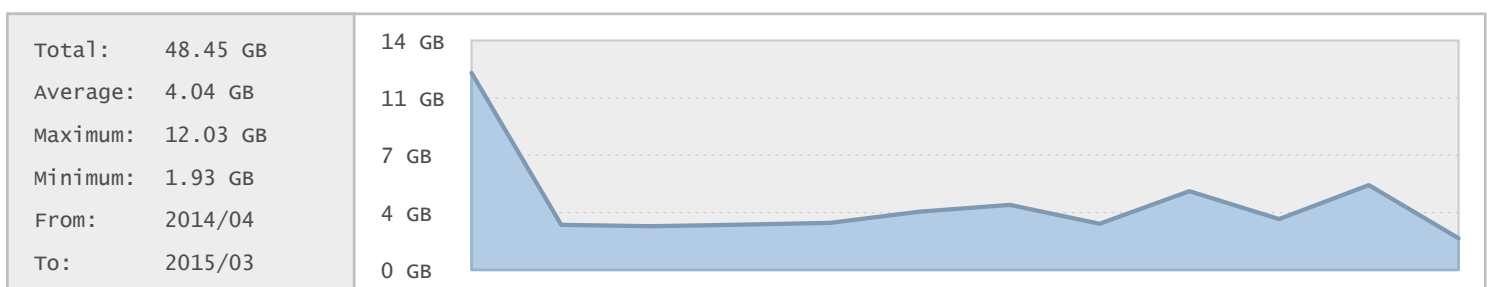
### Top 20 Directories Sorted by Disk Space

Name	Dirs	Files	Data	Data (%)
/	6243	543973	159.81 GB	100.00 %
/data	4043	447341	133.15 GB	83.32 %
/data/water	3000	318229	130.55 GB	81.69 %
/data/water/wcs	2601	304449	130.27 GB	81.51 %
/data/water/wcs/gis	2436	287778	127.40 GB	79.72 %
/data/water/wcs/gis/maps	2304	204772	124.35 GB	77.81 %
/data/water/wcs/gis/maps/archive	2219	203742	123.67 GB	77.39 %
/wntsc	623	19026	9.50 GB	5.94 %
/BB_Test	129	15111	7.53 GB	4.71 %
/BB_Test/data	121	15072	7.52 GB	4.71 %
/BB_Test/data/water	120	15072	7.52 GB	4.71 %
/BB_Test/data/water/wcs	119	15072	7.52 GB	4.71 %
/BB_Test/data/water/wcs/gis	97	12761	7.40 GB	4.63 %
/BB_Test/data/water/wcs/gis/maps	93	12157	7.31 GB	4.57 %
/BB_Test/data/water/wcs/gis/maps/archive	92	12034	7.23 GB	4.52 %
/support	1042	51812	6.19 GB	3.88 %
/support/water	850	45246	3.93 GB	2.46 %
/support/water/SummaryReports	19	11437	3.36 GB	2.10 %
/data/water/wcs/gis/data	128	42834	2.96 GB	1.85 %
/wntsc/Irrigation	169	6798	2.87 GB	1.80 %

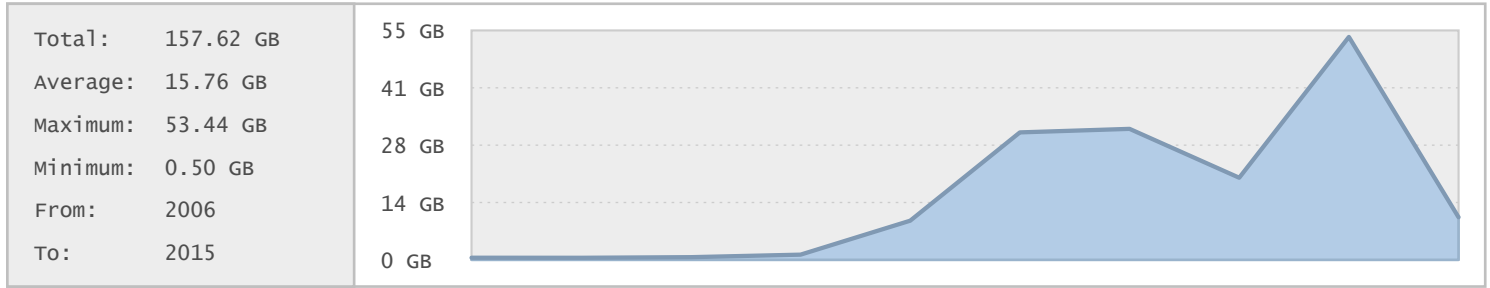
### Top 10 File Categories Sorted By Disk Space



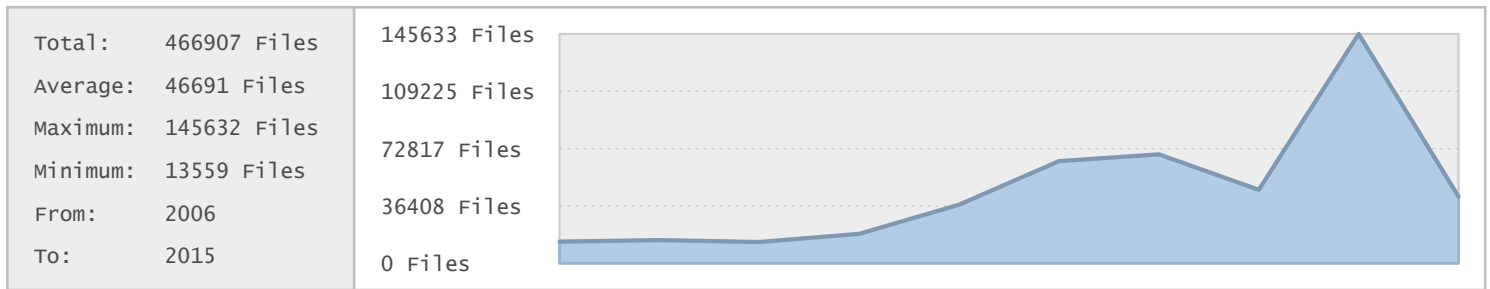
### Last 12 Months Modified Disk Space History



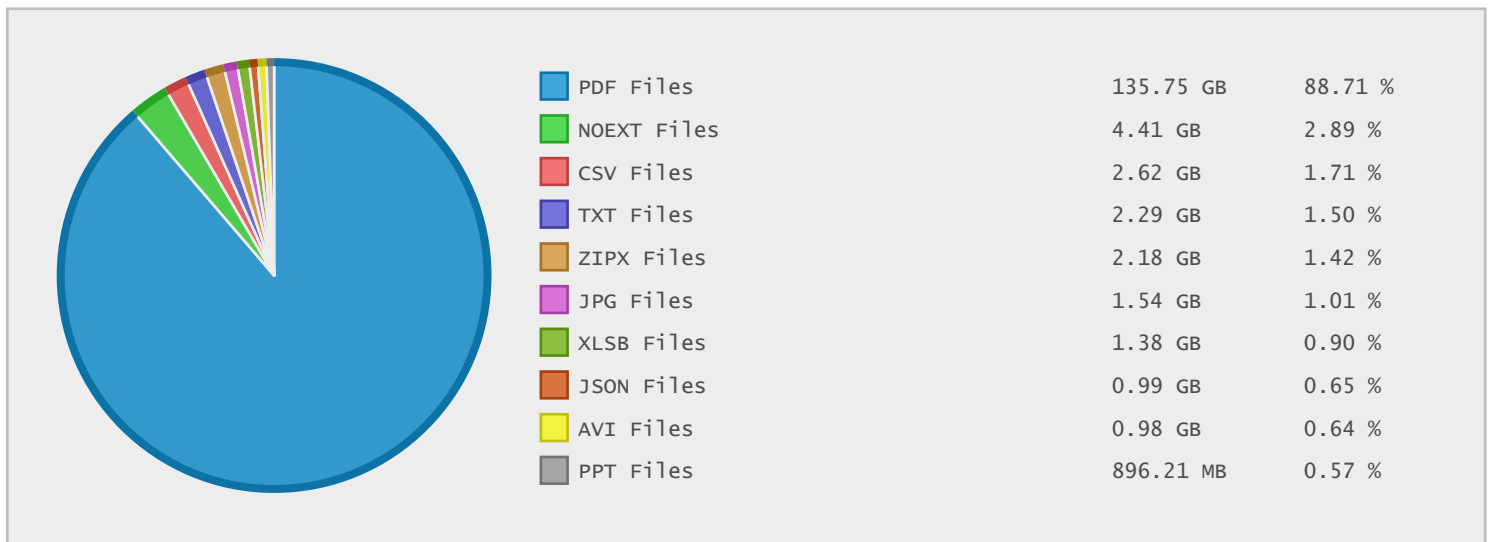
### Last 10 Years Modified Disk Space History



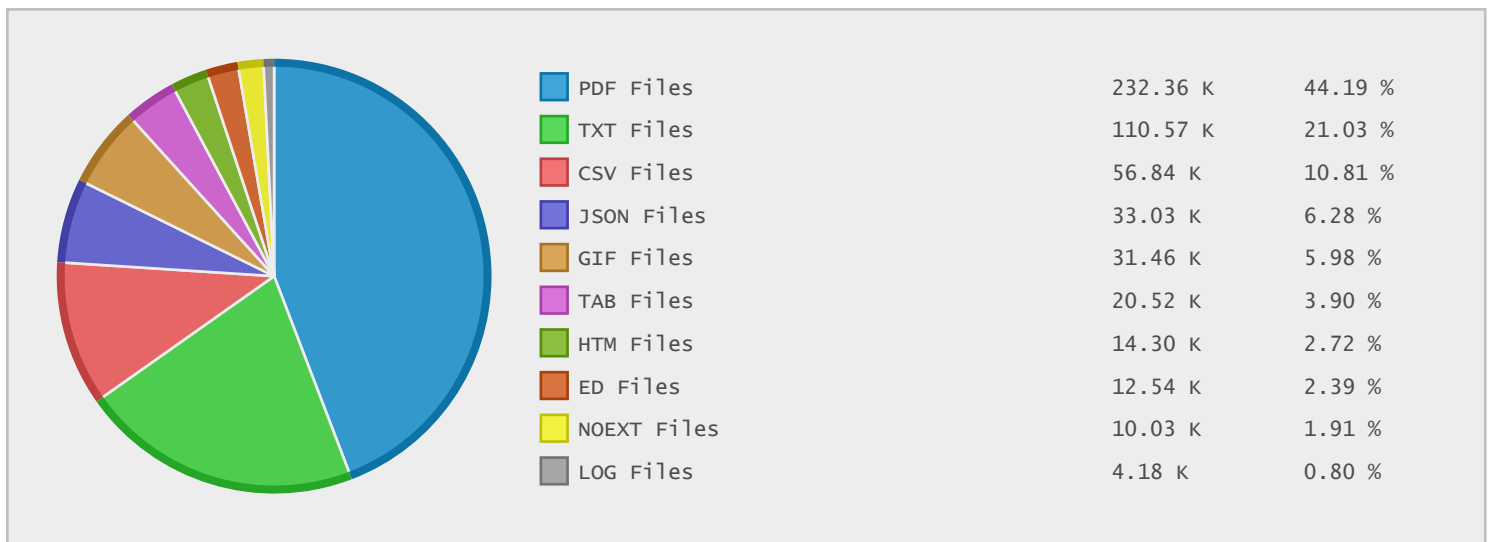
### Last 10 Years Modified File Count History



### Top 10 File Extensions Sorted By Disk Space



### Top 10 File Extensions Sorted By Number of Files



### Top 10 File Categories Sorted by Disk Space

Category	Files	Data	Data (%)
Document Files	405527	143.53 GB	89.81 %
Miscellaneous Files	46339	5.03 GB	3.15 %
Image Files	34392	3.13 GB	1.96 %
Archive Files	291	2.97 GB	1.86 %
Data Files	8661	2.00 GB	1.25 %
Internet Files	47456	1.21 GB	0.75 %
Video Files	22	0.98 GB	0.61 %
Program Files	218	641.73 MB	0.39 %
Music Files	41	226.88 MB	0.14 %
Database Files	109	34.17 MB	0.02 %

### Top 20 File Types Sorted by Disk Space

File Type	Files	Data	Data (%)
PDF Document	232357	135.75 GB	84.94 %
Miscellaneous Files	46333	5.03 GB	3.15 %
ZIP Compressed Archive File	278	2.97 GB	1.86 %
CSV Data File	56842	2.62 GB	1.64 %
Text Document	110571	2.29 GB	1.44 %
JPEG Image	2506	1.54 GB	0.96 %
Excel Binary Workbook	526	1.38 GB	0.86 %
JavaScript Object Notation File	33030	0.99 GB	0.62 %
Audio Video Interleave File	13	0.98 GB	0.61 %
MS PowerPoint Presentation	76	896.21 MB	0.55 %
GIF Image	31458	731.54 MB	0.45 %
BMP Image	272	709.49 MB	0.43 %
Executable Program	190	630.26 MB	0.39 %
MS Word Document	344	595.97 MB	0.36 %
Microsoft word 2007 XML Document	195	552.55 MB	0.34 %
Excel 2007 XML workbook	2469	353.23 MB	0.22 %
Log File	4184	315.77 MB	0.19 %
windows Media File	9	226.72 MB	0.14 %
PowerPoint 2007 XML Presentation	18	222.47 MB	0.14 %
MS Excel worksheet	2450	186.55 MB	0.11 %

### Top 20 File Extensions Sorted by Disk Space

Extension	Files	Data	Data (%)
PDF Files	232357	135.75 GB	84.94 %
NOEXT Files	10029	4.41 GB	2.76 %
CSV Files	56842	2.62 GB	1.64 %
TXT Files	110571	2.29 GB	1.44 %
ZIPX Files	1	2.18 GB	1.36 %
JPG Files	2506	1.54 GB	0.96 %
XLSB Files	526	1.38 GB	0.86 %
JSON Files	33030	0.99 GB	0.62 %
AVI Files	13	0.98 GB	0.61 %
PPT Files	76	896.21 MB	0.55 %
ZIP Files	277	811.90 MB	0.50 %
GIF Files	31458	731.54 MB	0.45 %
BMP Files	272	709.49 MB	0.43 %
EXE Files	190	630.26 MB	0.39 %
DOC Files	344	595.97 MB	0.36 %
DOCX Files	195	552.55 MB	0.34 %
XLSX Files	2469	353.23 MB	0.22 %
LOG Files	4184	315.77 MB	0.19 %
TAB Files	20516	283.69 MB	0.17 %
WMV Files	9	226.72 MB	0.14 %

## Top 50 Directories Sorted by Disk Space

Name	Dirs	Files	Data	Data (%)
/	6243	543973	159.81 GB	100.00 %
/data	4043	447341	133.15 GB	83.32 %
/data/water	3000	318229	130.55 GB	81.69 %
/data/water/wcs	2601	304449	130.27 GB	81.51 %
/data/water/wcs/gis	2436	287778	127.40 GB	79.72 %
/data/water/wcs/gis/maps	2304	204772	124.35 GB	77.81 %
/data/water/wcs/gis/maps/archive	2219	203742	123.67 GB	77.39 %
/wntsc	623	19026	9.50 GB	5.94 %
/BB_Test	129	15111	7.53 GB	4.71 %
/BB_Test/data	121	15072	7.52 GB	4.71 %
/BB_Test/data/water	120	15072	7.52 GB	4.71 %
/BB_Test/data/water/wcs	119	15072	7.52 GB	4.71 %
/BB_Test/data/water/wcs/gis	97	12761	7.40 GB	4.63 %
/BB_Test/data/water/wcs/gis/maps	93	12157	7.31 GB	4.57 %
/BB_Test/data/water/wcs/gis/maps/archive	92	12034	7.23 GB	4.52 %
/support	1042	51812	6.19 GB	3.88 %
/support/water	850	45246	3.93 GB	2.46 %
/support/water/SummaryReports	19	11437	3.36 GB	2.10 %
/data/water/wcs/gis/data	128	42834	2.96 GB	1.85 %
/wntsc/Irrigation	169	6798	2.87 GB	1.80 %
/data/water/wcs/gis/data/archive	0	15708	2.35 GB	1.47 %
/snowschool	9	538	2.27 GB	1.42 %
/snowschool/2010SS	8	538	2.27 GB	1.42 %
/data/snow	714	118909	2.19 GB	1.37 %
/wntsc/outgoing	1	1	2.18 GB	1.36 %
/wntsc/outgoing/kayla	0	1	2.18 GB	1.36 %
/support/drought	1	734	1.88 GB	1.18 %
/data/water/wcs/daily_forecast	8	4691	1.57 GB	0.98 %
/wntsc/H&H	90	544	1.53 GB	0.96 %
/wntsc/Pump Curves	315	10513	1.49 GB	0.93 %
/snowschool/2010SS/Snow School 2010	2	294	1.34 GB	0.84 %
/wntsc/Irrigation/training presentations	6	62	1.18 GB	0.74 %
/data/snow/snotel	54	37687	1.12 GB	0.70 %
/data/snow/update	398	73856	945.35 MB	0.58 %
/data/water/wcs/daily_forecast/2014	1	1606	944.89 MB	0.58 %
/data/water/wcs/gis/data/getdata	125	27090	619.24 MB	0.38 %
/data/water/wcs/gis/data/getdata/rawdata	116	26964	613.44 MB	0.37 %
/data/water/wcs/gis/maps/1stmonth	83	902	611.31 MB	0.37 %
/wntsc/waterMgt	11	104	610.32 MB	0.37 %
/support/water/SummaryReports/MT	0	882	607.02 MB	0.37 %
/data/snow/snotel/cards	14	21332	602.49 MB	0.37 %
/data/water/wcs/daily_forecast/2013	1	989	565.19 MB	0.35 %
/downloads	299	5856	532.80 MB	0.33 %
/support/water/SummaryReports/ID	1	1360	532.20 MB	0.33 %
/support/water/SummaryReports/CO	1	1595	520.68 MB	0.32 %
/wntsc/Irrigation/training presentatio...	0	21	457.29 MB	0.28 %
/wntsc/waterMgt/drainage	5	60	442.87 MB	0.27 %
/wntsc/Irrigation/training presentatio...	0	19	410.61 MB	0.25 %
/data/water/wcs/map	95	6067	398.19 MB	0.24 %
/data/water/wcs/map/data	88	5994	396.81 MB	0.24 %

## Top 50 Files Sorted by File Size

File Name	Modified	File Size
/wntsc/outgoing/kayla/Lapwai.zipx	25/Feb/2015	2.18 GB
/wntsc/Irrigation/IWM Presentation/Irrigation	18/Mar/2014	313.06 MB
/wntsc/H&H/snow/SnowHydrologyCOE1956searchable.pdf	28/Aug/2012	308.75 MB
/snowschool/2010SS/Snow School 2010/MVI_0986.AVI	12/Jan/2011	270.96 MB
/states/or/reports/orperform_smp.txt	08/Mar/2015	169.39 MB
/wntsc/H&H/AGNPS/downloads/AGNPS_Complete_64.exe	11/Dec/2014	166.66 MB
/wntsc/H&H/AGNPS/downloads/AGNPS_Complete_32.exe	11/Dec/2014	164.33 MB
/snowschool/2010SS/Snow School 2010/MVI_0985.AVI	12/Jan/2011	143.16 MB
/wntsc/Irrigation/Pivot presentations/1	05/Dec/2013	133.72 MB
/snowschool/2010SS/Snow School 2010/MVI_0984.AVI	12/Jan/2011	132.85 MB
/wntsc/Irrigation/training presentations/micro/Presentation	16/Jan/2013	127.56 MB
/wntsc/Irrigation/training presentations/pivot/Pivot_Section	31/Jan/2013	126.02 MB
/wntsc/Irrigation/IWRpmSourceCode/IW...ram files/Documentation/IWRpmMan.doc	09/Oct/2006	110.18 MB
/wntsc/Drainage/drainintro_KY120604.ppt	06/Dec/2004	108.89 MB
/snowschool/2010SS/Snow School 2010/MVI_0975.AVI	12/Jan/2011	82.59 MB
/wntsc/Irrigation/training presentations/MT Drip/Clare's/System	12/Aug/2014	76.38 MB
/wntsc/Irrigation/IA/IACP_chp-1-Nov2011.pptx	30/Oct/2012	75.92 MB
/wntsc/H&H/geoHydro/nrcsGeoHydroData.zip	08/Jul/2011	75.91 MB
/wntsc/Irrigation/training presentations/MT Drip/Peter's/GravityScreen	08/Feb/2014	73.16 MB
/snowschool/2010SS/Snow School 2010/MVI_0977.AVI	12/Jan/2011	72.94 MB
/wntsc/Irrigation/FIRI/FIRI2.wmv	20/Mar/2007	72.77 MB
/wntsc/Irrigation/Videos/020.flv	15/Jan/2009	71.47 MB
/wntsc/Drainage/wrsis_lcb013003.ppt	04/Jun/2003	69.26 MB
/snowschool/2010SS/Snow School 2010/MVI_0978.AVI	12/Jan/2011	68.64 MB
/wntsc/Irrigation/training presentations/micro/System	16/May/2012	68.48 MB
/snowschool/2010SS/Snow School 2010/Show/Snow	15/Jan/2010	64.97 MB
/wntsc/Drainage/Drainage_environmentalconsids120604.ppt	06/Dec/2004	61.58 MB
/pub/outgoing/vazken/OR_Basic_data.csv	19/Feb/2015	59.76 MB
/wntsc/Irrigation/training presentat...tion5_Nozzle_selction_and_runoff.ppt	15/Jun/2010	58.53 MB
/wntsc/Irrigation/IA/IACP_chp-5-Nov2011.pptx	31/Oct/2012	57.69 MB
/data/water/wcs/daily_forecast_priv/B412C610	02/Dec/2008	55.95 MB
/data/water/wcs/archive/daily_foreca.../wy2011/daily_forecast_priv/B412C610	03/Nov/2011	55.95 MB
/wntsc/Drainage/InLICA_WTMLCB_stuff012805.ppt	28/Jan/2005	54.54 MB
/wntsc/Irrigation/training presentations/pivot/Pivot_Section	31/Jan/2013	51.32 MB
/snowschool/2010SS/Snow School 2010/MVI_0983.AVI	12/Jan/2011	50.83 MB
/wntsc/Irrigation/training presentations/pivot/Pivot_Section	31/Jan/2013	47.27 MB
/downloads/nwcc/NHQ.briefing.June.2008.ppt	09/Jul/2009	45.55 MB
/wntsc/Irrigation/training presentations/MT Drip/Peter's/SandSeparator	08/Feb/2014	43.88 MB
/snowschool/2010SS/Snow School 2010/MVI_0981.AVI	12/Jan/2011	43.68 MB
/wntsc/Irrigation/Pivot presentations/Pivots	29/Oct/2013	43.15 MB
/snowschool/2010SS/Snow School 2010/MVI_0982.AVI	12/Jan/2011	41.58 MB
/wntsc/PestMgt/winPST3113.exe	02/Oct/2014	41.18 MB
/pub/outgoing/WestFAST	25/Feb/2015	40.82 MB
/wntsc/Irrigation/CCE Software/IWRpm.zip	02/Nov/2007	39.94 MB
/wntsc/Irrigation/Manuals/Chapter 8 Pump Manual/623	15/Jan/2014	39.72 MB
/wntsc/Irrigation/Pivot presentations/6	02/Dec/2013	38.33 MB
/wntsc/AWM/software/AWM2.3Install.exe	17/Aug/2011	38.13 MB
/wntsc/Irrigation/Surface Irrigation/Surface	09/Jan/2009	36.57 MB
/data/snow/snotel/cards/colorado/co_sntl_all.txt	07/Jan/2014	36.05 MB
/wntsc/Irrigation/Pivot presentations/2	21/Aug/2013	35.83 MB