

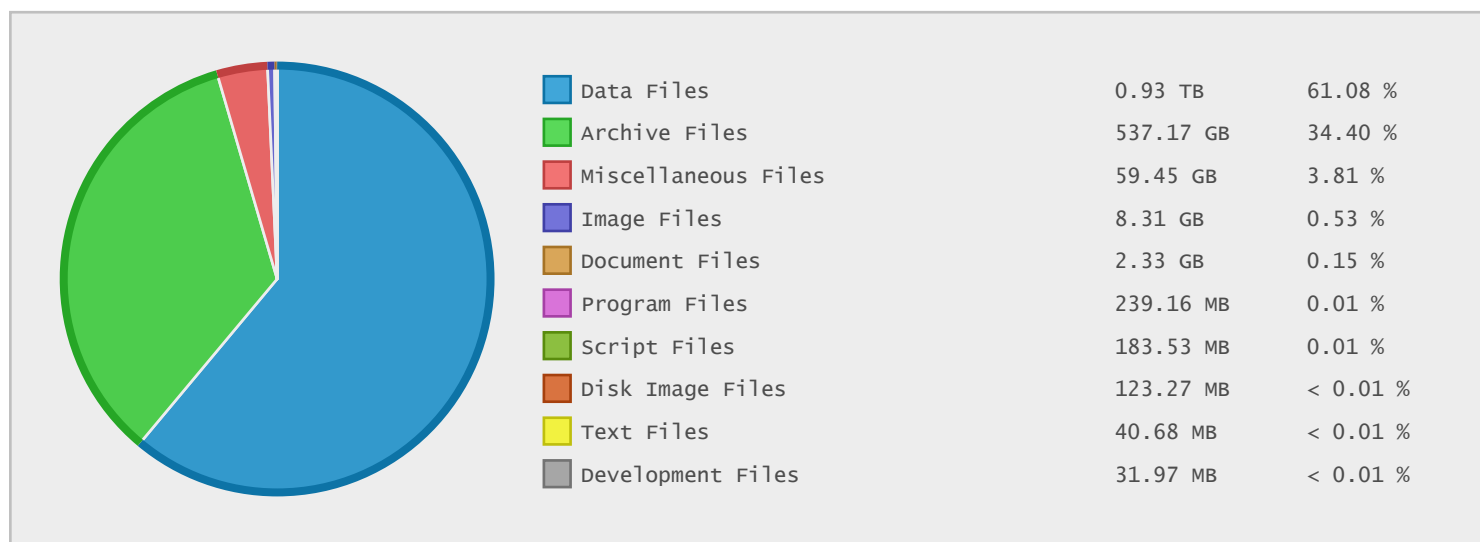
University of Strasbourg - FTP Site Statistics

Property	Value
FTP Server	cdsarc.u-strasbg.fr
Description	University of Strasbourg
Country	France
Scan Date	09/Jan/2015
Total Dirs	24,991
Total Files	1,882,505
Total Data	1.53 TB

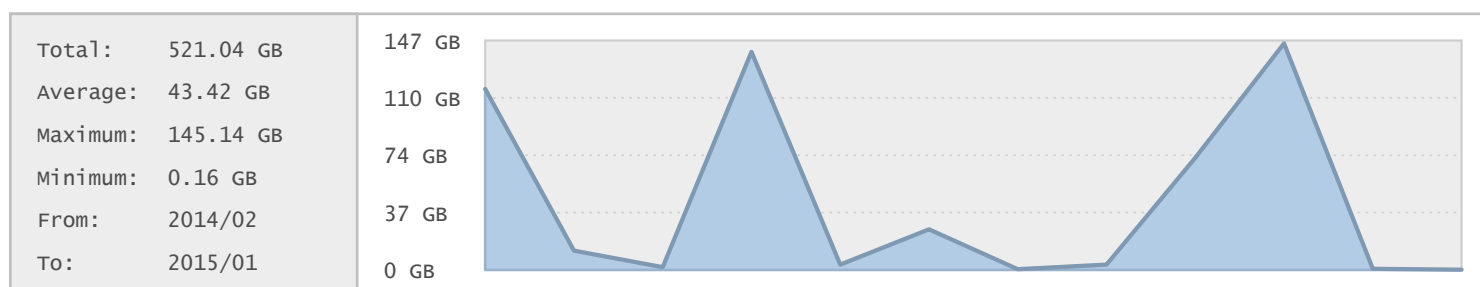
Top 20 Directories Sorted by Disk Space

Name	Dirs	Files	Data	Data (%)
/	24991	1882505	1.53 TB	100.00 %
/0	24986	1882500	1.53 TB	> 99.99 %
/0/more	1422	1126217	937.20 GB	60.01 %
/0/more/CoRoT	174	313323	658.44 GB	42.16 %
/0/catj	20713	465196	505.17 GB	32.35 %
/0/catj/J	20709	464905	505.17 GB	32.34 %
/0/catj/J/MNRAS	1782	77311	273.29 GB	17.50 %
/0/more/CoRoT/N2-2.2	16	70638	258.27 GB	16.54 %
/0/more/CoRoT/N2-2.1	28	186156	231.71 GB	14.84 %
/0/catj/J/A+A	10700	236800	212.44 GB	13.60 %
/0/more/CoRoT/N2-2.2/2010	10	48628	172.87 GB	11.07 %
/0/catj/J/MNRAS/446	6	132	144.48 GB	9.25 %
/0/catj/J/MNRAS/446/2337	1	110	144.48 GB	9.25 %
/0/catj/J/MNRAS/446/2337/fot	0	100	144.39 GB	9.25 %
/0/more/UBC-LIDAR	0	134	124.66 GB	7.98 %
/0/catj/J/MNRAS/440	2	130	115.05 GB	7.37 %
/0/catj/J/MNRAS/440/1649	1	129	115.05 GB	7.37 %
/0/catj/J/MNRAS/440/1649/10to10	0	120	114.92 GB	7.36 %
/0/cats	2502	249674	114.76 GB	7.35 %
/0/more/CoRoT/N2-3.0	21	42183	112.01 GB	7.17 %

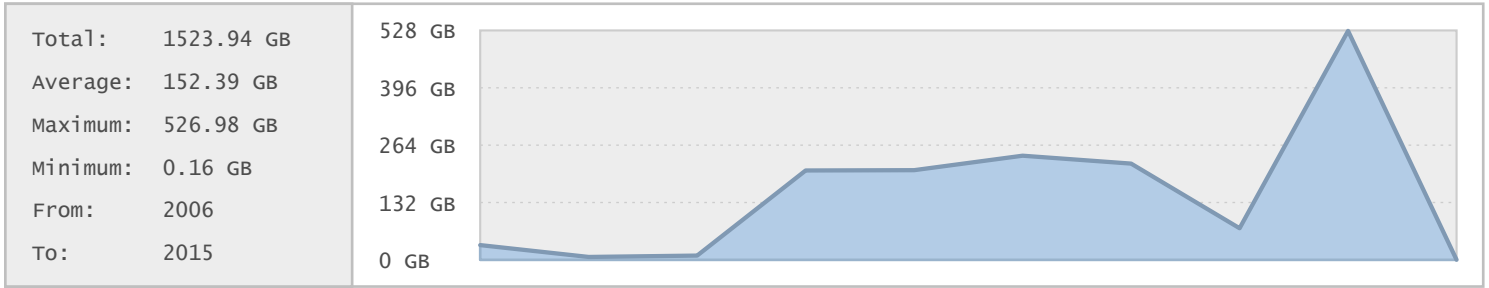
Top 10 File Categories Sorted By Disk Space



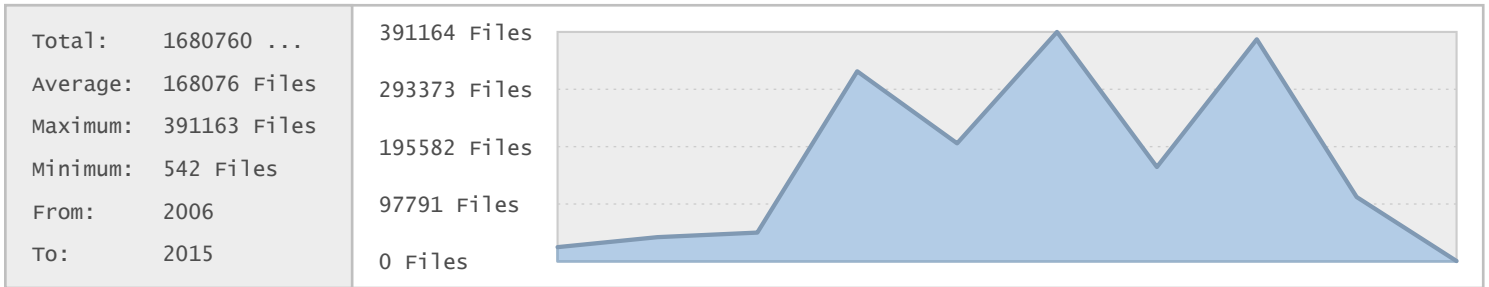
Last 12 Months Modified Disk Space History



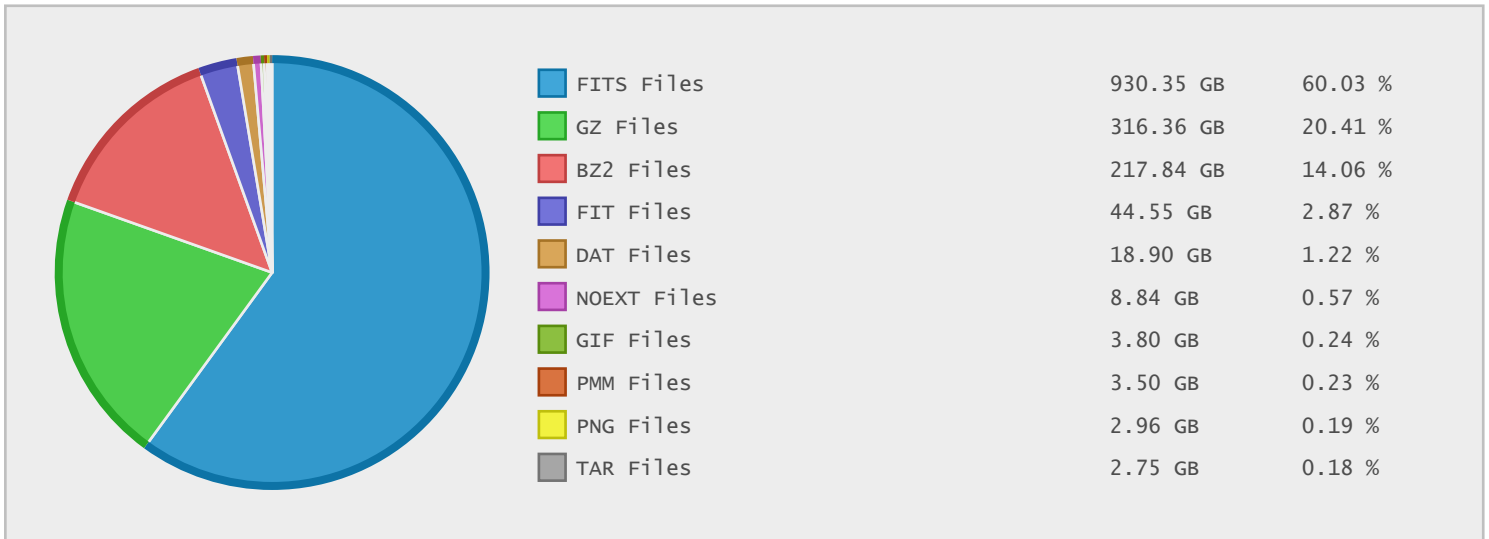
Last 10 Years Modified Disk Space History



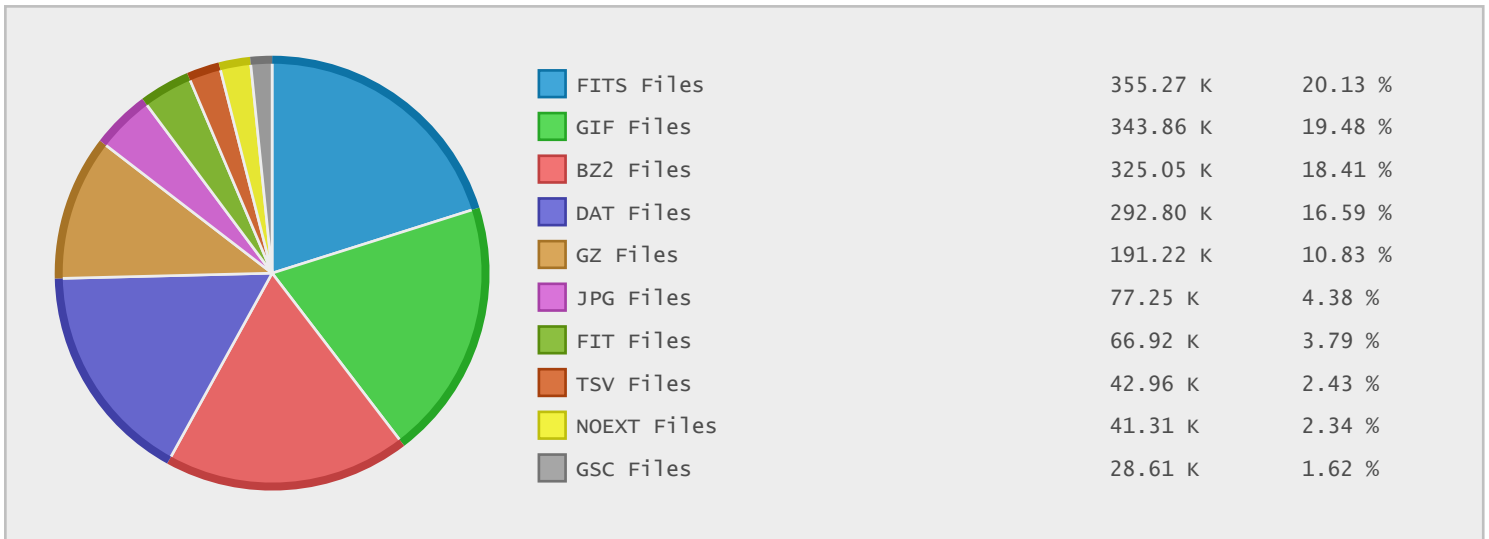
Last 10 Years Modified File Count History



Top 10 File Extensions Sorted By Disk Space



Top 10 File Extensions Sorted By Number of Files



Top 10 File Categories Sorted by Disk Space

Category	Files	Data	Data (%)
Data Files	741521	0.93 TB	61.08 %
Archive Files	516513	537.17 GB	34.39 %
Miscellaneous Files	157549	59.45 GB	3.81 %
Image Files	441675	8.31 GB	0.53 %
Document Files	22002	2.33 GB	0.15 %
Program Files	17	239.16 MB	0.01 %
Script Files	29	183.53 MB	0.01 %
Disk Image Files	1	123.27 MB	< 0.01 %
Text Files	199	40.68 MB	< 0.01 %
Development Files	2378	31.97 MB	< 0.01 %

Top 20 File Types Sorted by Disk Space

File Type	Files	Data	Data (%)
Flexible Image Transport System File	355299	930.35 GB	59.57 %
GZIP Compressed Archive File	191224	316.36 GB	20.26 %
BZIP Compressed Archive File	325048	217.84 GB	13.95 %
Miscellaneous Files	157549	59.45 GB	3.81 %
Binary Data File	292972	19.33 GB	1.24 %
GIF Image	343859	3.80 GB	0.24 %
Portable Network Graphic Image	19546	2.96 GB	0.19 %
TAR Archive File	28	2.75 GB	0.18 %
Output File	8181	1.84 GB	0.12 %
JPEG Image	77251	1.34 GB	0.09 %
Tab Separated Values File	42956	1.17 GB	0.07 %
Encapsulated PostScript Document	2193	937.43 MB	0.06 %
PDF Document	747	696.44 MB	0.04 %
Flexense Data File	15348	548.09 MB	0.03 %
Text Document	3242	505.60 MB	0.03 %
Visual Studio C++ or .NET Linker Map File	1668	434.82 MB	0.03 %
Executable Program	17	239.16 MB	0.01 %
ZIP Compressed Archive File	12	200.22 MB	0.01 %
Unicode Extension File	15144	195.03 MB	0.01 %
UNIX Shell Script File	19	182.76 MB	0.01 %

Top 20 File Extensions Sorted by Disk Space

Extension	Files	Data	Data (%)
FITS Files	355273	930.35 GB	59.57 %
GZ Files	191224	316.36 GB	20.26 %
BZ2 Files	325048	217.84 GB	13.95 %
FIT Files	66918	44.55 GB	2.85 %
DAT Files	292797	18.90 GB	1.21 %
NOEXT Files	41305	8.84 GB	0.57 %
GIF Files	343859	3.80 GB	0.24 %
PMM Files	1153	3.50 GB	0.22 %
PNG Files	19546	2.96 GB	0.19 %
TAR Files	28	2.75 GB	0.18 %
OUT Files	8181	1.84 GB	0.12 %
JPG Files	77251	1.34 GB	0.09 %
TSV Files	42956	1.17 GB	0.07 %
EPS Files	2193	937.43 MB	0.06 %
GSC Files	28611	870.18 MB	0.05 %
PDF Files	747	696.44 MB	0.04 %
FLX Files	15348	548.09 MB	0.03 %
TXT Files	3242	505.60 MB	0.03 %
BIN Files	174	446.17 MB	0.03 %
MAP Files	1668	434.82 MB	0.03 %

Top 50 Directories Sorted by Disk Space

Name	Dirs	Files	Data	Data (%)
/	24991	1882505	1.53 TB	100.00 %
/0	24986	1882500	1.53 TB	> 99.99 %
/0/more	1422	1126217	937.20 GB	60.01 %
/0/more/CoRoT	174	313323	658.44 GB	42.16 %
/0/catj	20713	465196	505.17 GB	32.35 %
/0/catj/J	20709	464905	505.17 GB	32.34 %
/0/catj/J/MNRAS	1782	77311	273.29 GB	17.50 %
/0/more/CoRoT/N2-2.2	16	70638	258.27 GB	16.54 %
/0/more/CoRoT/N2-2.1	28	186156	231.71 GB	14.84 %
/0/catj/J/A+A	10700	236800	212.44 GB	13.60 %
/0/more/CoRoT/N2-2.2/2010	10	48628	172.87 GB	11.07 %
/0/catj/J/MNRAS/446	6	132	144.48 GB	9.25 %
/0/catj/J/MNRAS/446/2337	1	110	144.48 GB	9.25 %
/0/catj/J/MNRAS/446/2337/fot	0	100	144.39 GB	9.25 %
/0/more/UBC-LIDAR	0	134	124.66 GB	7.98 %
/0/catj/J/MNRAS/440	2	130	115.05 GB	7.37 %
/0/catj/J/MNRAS/440/1649	1	129	115.05 GB	7.37 %
/0/catj/J/MNRAS/440/1649/10to10	0	120	114.92 GB	7.36 %
/0/cats	2502	249674	114.76 GB	7.35 %
/0/more/CoRoT/N2-3.0	21	42183	112.01 GB	7.17 %
/0/more/CoRoT/N2-3.0/2011	8	42158	111.55 GB	7.14 %
/0/more/CoRoT/N2-2.1/2008	12	105288	109.12 GB	6.99 %
/0/more/CoRoT/N2-2.1/2007	9	69541	106.68 GB	6.83 %
/0/more/CoRoT/N2-2.2/2009	4	22010	85.40 GB	5.47 %
/0/catj/J/A+A/569	30	12107	74.63 GB	4.78 %
/0/more/CoRoT/N2-2.2/2009/10	1	10578	70.80 GB	4.53 %
/0/more/CoRoT/N2-2.2/2009/10/03	0	10578	70.80 GB	4.53 %
/0/catj/J/A+A/569/A91	3	11937	69.90 GB	4.48 %
/0/catj/J/A+A/569/A91/img	0	8396	69.87 GB	4.47 %
/0/more/CoRoT/N2-2.1/2008/04	1	22816	48.48 GB	3.10 %
/0/more/CoRoT/N2-2.1/2008/04/15	0	22816	48.48 GB	3.10 %
/0/more/CoRoT/N2-2.1/2007/05	1	22816	47.85 GB	3.06 %
/0/more/CoRoT/N2-2.1/2007/05/16	0	22816	47.85 GB	3.06 %
/0/more/MOOG	402	316848	45.91 GB	2.94 %
/0/more/CoRoT/N2-2.1/2007/10	1	22816	45.09 GB	2.89 %
/0/more/CoRoT/N2-2.1/2007/10/23	0	22816	45.09 GB	2.89 %
/0/more/CoRoT/N2-2.2/2010/04	1	11366	45.04 GB	2.88 %
/0/more/CoRoT/N2-2.2/2010/04/08	0	11366	45.04 GB	2.88 %
/0/more/CoRoT/N2-3.0/2011/04	1	11364	44.07 GB	2.82 %
/0/more/CoRoT/N2-3.0/2011/04/08	0	11364	44.07 GB	2.82 %
/0/more/CoRoT/N2-2.2/2010/12	1	9204	42.37 GB	2.71 %
/0/more/CoRoT/N2-2.2/2010/12/21	0	9204	42.37 GB	2.71 %
/0/more/CoRoT/N2-3.2	6	11373	41.91 GB	2.68 %
/0/more/CoRoT/N2-3.2/2012	2	11368	41.85 GB	2.68 %
/0/more/CoRoT/N2-3.2/2012/01	1	11368	41.85 GB	2.68 %
/0/more/CoRoT/N2-3.2/2012/01/12	0	11368	41.85 GB	2.68 %
/0/more/CoRoT/N2-2.2/2010/07	1	11366	41.63 GB	2.67 %
/0/more/CoRoT/N2-2.2/2010/07/08	0	11366	41.63 GB	2.67 %
/0/cats/I	269	11974	40.05 GB	2.56 %
/0/more/CoRoT/N2-2.1/2008/11	1	22816	37.23 GB	2.38 %

Top 50 Files Sorted by File Size

File Name	Modified	File Size
/0/catj/J/A+A/566/A95/DMAspectra.tar.gz	30/May/2014	8.68 GB
/0/catj/J/MNRAS/446/2337/fot/a-09900.dat.bz2	26/Nov/2014	4.51 GB
/0/catj/J/MNRAS/446/2337/fot/a-09800.dat.bz2	26/Nov/2014	4.50 GB
/0/catj/J/MNRAS/446/2337/fot/a-09700.dat.bz2	26/Nov/2014	4.41 GB
/0/catj/J/MNRAS/446/2337/fot/a-09600.dat.bz2	26/Nov/2014	4.21 GB
/0/catj/J/MNRAS/446/2337/fot/a-09500.dat.bz2	26/Nov/2014	3.97 GB
/0/catj/J/MNRAS/446/2337/fot/a-09400.dat.bz2	26/Nov/2014	3.73 GB
/0/catj/J/MNRAS/446/2337/fot/a-09300.dat.bz2	26/Nov/2014	3.54 GB
/0/catj/J/MNRAS/446/2337/fot/a-08800.dat.bz2	26/Nov/2014	3.53 GB
/0/catj/J/MNRAS/446/2337/fot/a-08700.dat.bz2	26/Nov/2014	3.50 GB
/0/catj/J/MNRAS/446/2337/fot/a-08900.dat.bz2	26/Nov/2014	3.48 GB
/0/catj/J/MNRAS/446/2337/fot/a-09200.dat.bz2	26/Nov/2014	3.43 GB
/0/catj/J/MNRAS/446/2337/fot/a-09000.dat.bz2	26/Nov/2014	3.42 GB
/0/catj/J/MNRAS/446/2337/fot/a-09100.dat.bz2	26/Nov/2014	3.39 GB
/0/catj/J/MNRAS/446/2337/fot/a-08600.dat.bz2	26/Nov/2014	3.38 GB
/0/catj/J/MNRAS/446/2337/fot/a-08500.dat.bz2	26/Nov/2014	3.20 GB
/0/catj/J/MNRAS/446/2337/fot/a-08400.dat.bz2	26/Nov/2014	2.99 GB
/0/catj/J/MNRAS/446/2337/fot/a-08300.dat.bz2	26/Nov/2014	2.79 GB
/0/catj/J/MNRAS/446/2337/fot/a-08200.dat.bz2	26/Nov/2014	2.64 GB
/0/catj/J/MNRAS/446/2337/fot/a-07700.dat.bz2	26/Nov/2014	2.62 GB
/0/catj/J/MNRAS/446/2337/fot/a-07800.dat.bz2	26/Nov/2014	2.59 GB
/0/catj/J/MNRAS/446/2337/fot/a-07600.dat.bz2	26/Nov/2014	2.59 GB
/0/catj/J/MNRAS/446/2337/fot/a-07900.dat.bz2	26/Nov/2014	2.54 GB
/0/catj/J/MNRAS/446/2337/fot/a-08100.dat.bz2	26/Nov/2014	2.54 GB
/0/catj/J/MNRAS/446/2337/fot/a-08000.dat.bz2	26/Nov/2014	2.52 GB
/0/catj/J/MNRAS/446/2337/fot/a-07500.dat.bz2	26/Nov/2014	2.48 GB
/0/catj/J/MNRAS/446/2337/fot/a-07400.dat.bz2	26/Nov/2014	2.34 GB
/0/catj/J/MNRAS/440/1649/10to10/a-08800.dat.gz	10/Feb/2014	2.25 GB
/0/catj/J/MNRAS/440/1649/10to10/a-08900.dat.gz	10/Feb/2014	2.24 GB
/0/cats/III/3251.tar	05/Aug/2013	2.23 GB
/0/catj/J/MNRAS/440/1649/10to10/a-08700.dat.gz	10/Feb/2014	2.22 GB
/0/catj/J/MNRAS/440/1649/10to10/a-09000.dat.gz	10/Feb/2014	2.21 GB
/0/catj/J/MNRAS/440/1649/10to10/a-08600.dat.gz	10/Feb/2014	2.18 GB
/0/catj/J/MNRAS/446/2337/fot/a-07300.dat.bz2	26/Nov/2014	2.17 GB
/0/catj/J/MNRAS/440/1649/10to10/a-07500.dat.gz	10/Feb/2014	2.16 GB
/0/catj/J/MNRAS/440/1649/10to10/a-07600.dat.gz	10/Feb/2014	2.15 GB
/0/catj/J/MNRAS/440/1649/10to10/a-09100.dat.gz	10/Feb/2014	2.14 GB
/0/catj/J/MNRAS/440/1649/10to10/a-07400.dat.gz	10/Feb/2014	2.14 GB
/0/catj/J/MNRAS/440/1649/10to10/a-07700.dat.gz	10/Feb/2014	2.12 GB
/0/catj/J/MNRAS/440/1649/10to10/a-08500.dat.gz	10/Feb/2014	2.12 GB
/0/catj/J/MNRAS/440/1649/10to10/a-07800.dat.gz	10/Feb/2014	2.08 GB
/0/catj/J/MNRAS/440/1649/10to10/a-07300.dat.gz	10/Feb/2014	2.08 GB
/0/catj/J/MNRAS/440/1649/10to10/a-08400.dat.gz	10/Feb/2014	2.06 GB
/0/catj/J/MNRAS/440/1649/10to10/a-09200.dat.gz	10/Feb/2014	2.06 GB
/0/catj/J/MNRAS/440/1649/10to10/a-07900.dat.gz	10/Feb/2014	2.03 GB
/0/catj/J/A+A/560/A24/fits/c18o21.fit	08/Oct/2013	2.02 GB
/0/catj/J/A+A/560/A24/fits/13co21.fit	08/Oct/2013	2.02 GB
/0/catj/J/MNRAS/446/2337/fot/a-07200.dat.bz2	26/Nov/2014	2.01 GB
/0/catj/J/MNRAS/440/1649/10to10/a-08300.dat.gz	10/Feb/2014	2.01 GB
/0/more/UBC-LIDAR/20100508_01.fits	20/May/2014	2.00 GB