

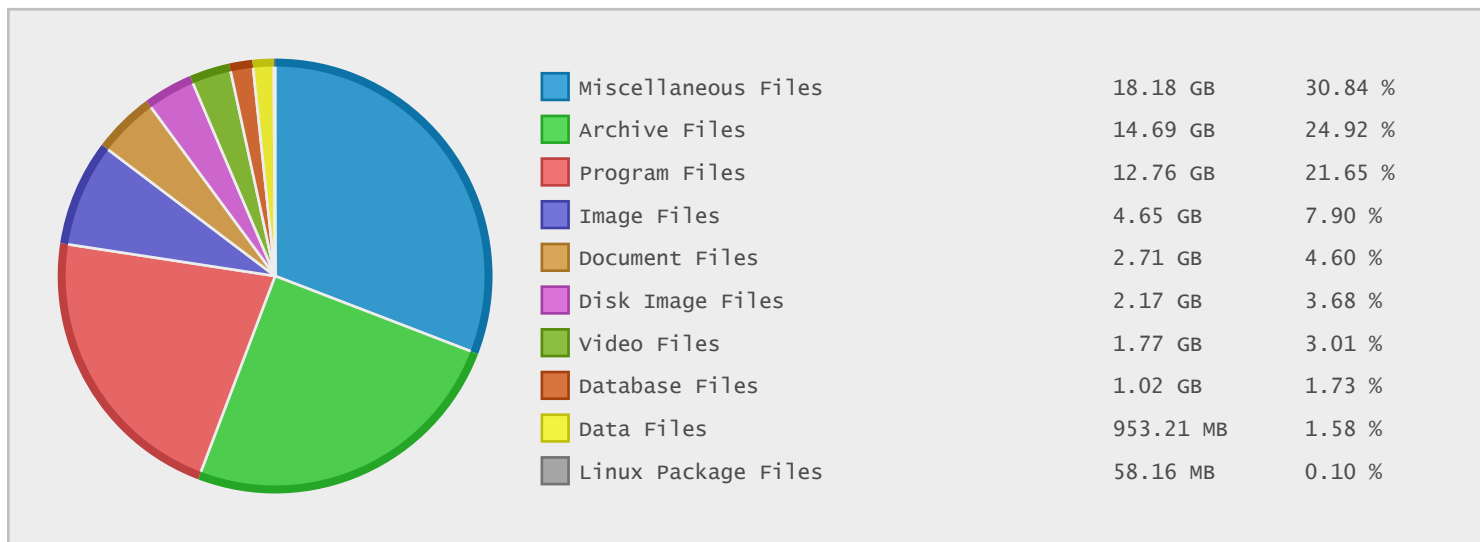
Oregon State University - FTP Site Statistics

Property	Value
FTP Server	ftp.cs.orst.edu
Description	Oregon State University
Country	United States
Scan Date	15/Jun/2015
Total Dirs	1,522
Total Files	5,064
Total Data	59.01 GB

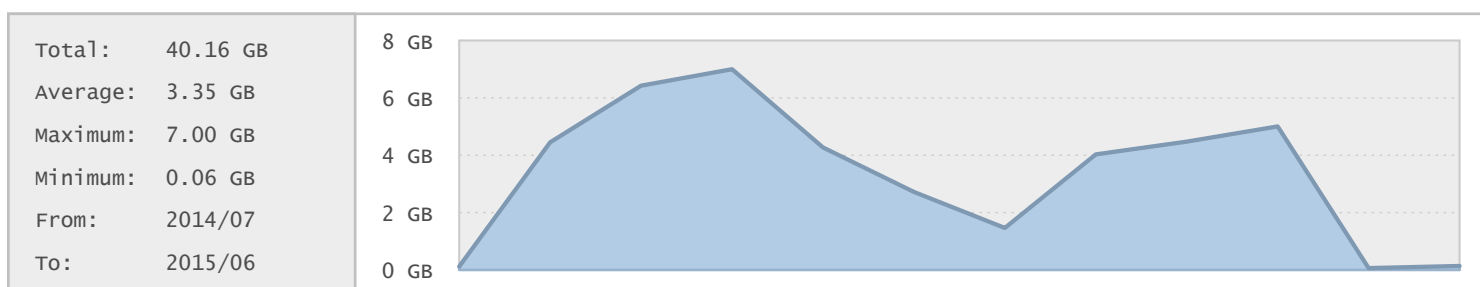
Top 20 Directories Sorted by Disk Space

Name	Dirs	Files	Data	Data (%)
/	1522	5064	59.01 GB	100.00 %
/pub	1521	5063	59.01 GB	> 99.99 %
/pub/civil	118	440	21.65 GB	36.68 %
/pub/civil/hill	8	29	18.62 GB	31.55 %
/pub/geomatics	75	1240	16.78 GB	28.43 %
/pub/stevec	1158	717	12.97 GB	21.98 %
/pub/geomatics/Gillins	55	1160	9.10 GB	15.43 %
/pub/civil/hill/al_hermann	0	5	8.86 GB	15.02 %
/pub/higgins	93	1815	6.65 GB	11.28 %
/pub/stevec/repository	596	324	6.06 GB	10.28 %
/pub/stevec/repository.old	548	298	5.30 GB	8.99 %
/pub/civil/hill/will_koeppen	0	1	4.45 GB	7.55 %
/pub/geomatics/Gillins/Portland_Geotec...	49	1126	4.20 GB	7.12 %
/pub/geomatics/PACTRANS	14	44	3.89 GB	6.60 %
/pub/higgins/Imaging Gussets	42	962	3.62 GB	6.13 %
/pub/civil/hill/Alaska_Canada_Grids	1	8	3.40 GB	5.76 %
/pub/geomatics/Gillins/Rain_Garden	0	7	2.64 GB	4.47 %
/pub/geomatics/PACTRANS/2014data	7	22	2.39 GB	4.05 %
/pub/higgins/Imaging Gussets/Lots of E...	7	438	2.04 GB	3.45 %
/pub/civil/babbar-sebens	3	27	2.01 GB	3.40 %

Top 10 File Categories Sorted By Disk Space

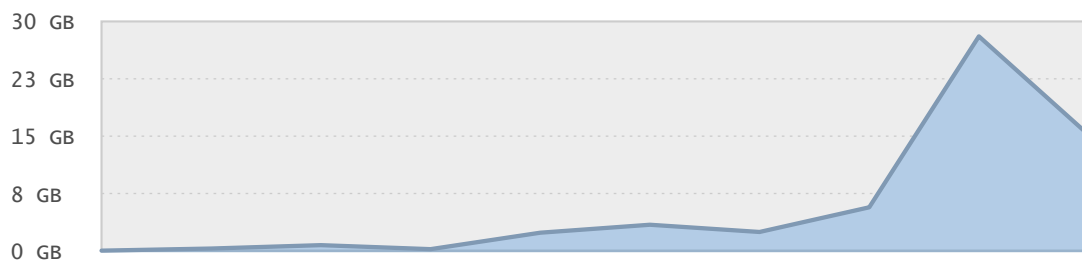


Last 12 Months Modified Disk Space History



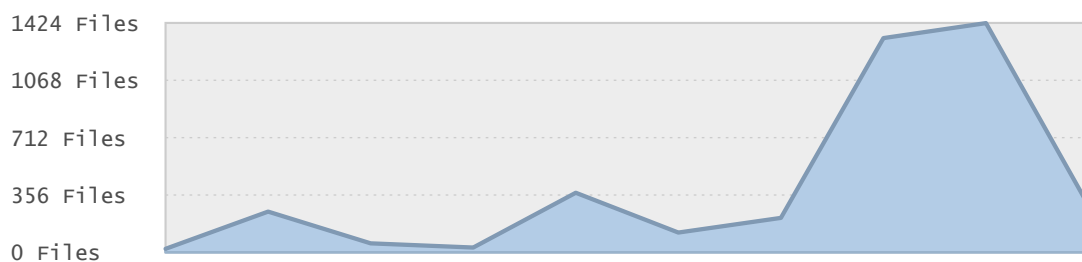
Last 10 Years Modified Disk Space History

Total:	58.49 GB
Average:	5.85 GB
Maximum:	28.05 GB
Minimum:	0.03 GB
From:	2006
To:	2015

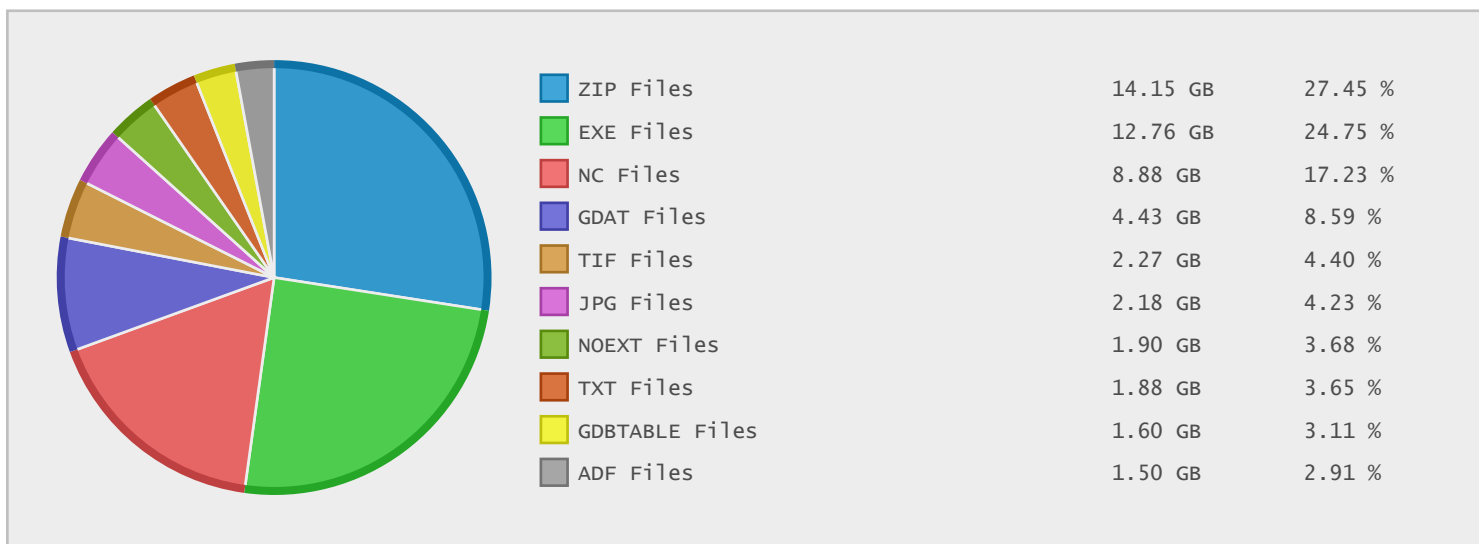


Last 10 Years Modified File Count History

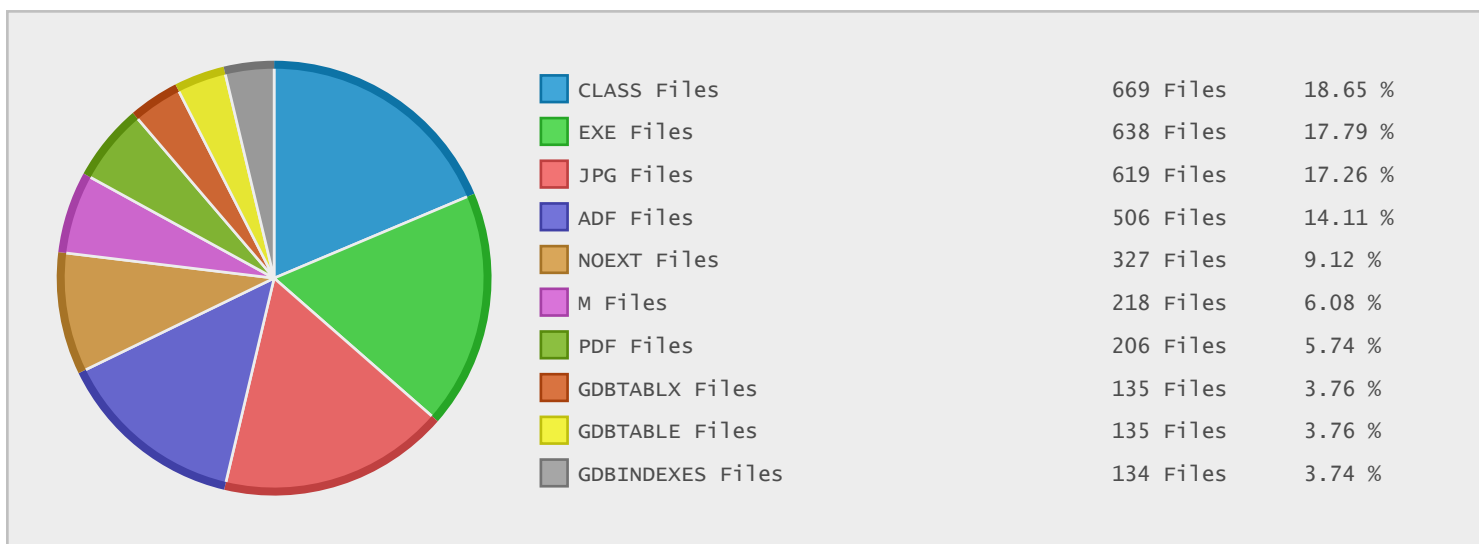
Total:	4111 Files
Average:	411 Files
Maximum:	1423 Files
Minimum:	22 Files
From:	2006
To:	2015



Top 10 File Extensions Sorted By Disk Space



Top 10 File Extensions Sorted By Number of Files



Top 10 File Categories Sorted by Disk Space

Category	Files	Data	Data (%)
Miscellaneous Files	1035	18.18 GB	30.81 %
Archive Files	149	14.69 GB	24.90 %
Program Files	644	12.76 GB	21.62 %
Image Files	926	4.65 GB	7.89 %
Document Files	436	2.71 GB	4.59 %
Disk Image Files	507	2.17 GB	3.68 %
Video Files	35	1.77 GB	3.00 %
Database Files	58	1.02 GB	1.73 %
Data Files	66	953.21 MB	1.58 %
Linux Package Files	32	58.16 MB	0.10 %

Top 20 File Types Sorted by Disk Space

File Type	Files	Data	Data (%)
Miscellaneous Files	1035	18.18 GB	30.81 %
ZIP Compressed Archive File	73	14.15 GB	23.98 %
Executable Program	638	12.76 GB	21.62 %
Tagged Image File Format (TIFF) Image	33	2.27 GB	3.84 %
JPEG Image	619	2.18 GB	3.69 %
Text Document	38	1.88 GB	3.19 %
Amiga Disk Image	506	1.50 GB	2.54 %
MS Access Database File	1	1.01 GB	1.71 %
Audio Video Interleave File	27	690.08 MB	1.14 %
CD or DVD ISO Image	1	686.88 MB	1.14 %
MPEG-4 Multimedia File	3	611.74 MB	1.01 %
BZIP Compressed Archive File	7	504.76 MB	0.84 %
Binary Data File	18	437.67 MB	0.72 %
Relocatable Object Code File	3	371.06 MB	0.61 %
QuickTime Movie File	3	358.44 MB	0.59 %
PowerPoint 2007 XML Presentation	10	296.38 MB	0.49 %
PDF Document	206	234.68 MB	0.39 %
MPEG-4 Video File	1	153.76 MB	0.25 %
MS PowerPoint Presentation	6	117.75 MB	0.19 %
Portable Network Graphic Image	54	115.19 MB	0.19 %

Top 20 File Extensions Sorted by Disk Space

Extension	Files	Data	Data (%)
ZIP Files	73	14.15 GB	23.98 %
EXE Files	638	12.76 GB	21.62 %
NC Files	2	8.88 GB	15.05 %
GDAT Files	1	4.43 GB	7.51 %
TIF Files	33	2.27 GB	3.84 %
JPG Files	619	2.18 GB	3.69 %
NOEXT Files	327	1.90 GB	3.22 %
TXT Files	38	1.88 GB	3.19 %
GDBTABLE Files	135	1.60 GB	2.71 %
ADF Files	506	1.50 GB	2.54 %
MDB Files	1	1.01 GB	1.71 %
LAS Files	2	759.88 MB	1.26 %
AVI Files	27	690.08 MB	1.14 %
ISO Files	1	686.88 MB	1.14 %
MP4 Files	3	611.74 MB	1.01 %
BZ2 Files	7	504.76 MB	0.84 %
BIL Files	8	477.72 MB	0.79 %
OBJ Files	3	371.06 MB	0.61 %
MOV Files	2	323.25 MB	0.53 %
PPTX Files	10	296.38 MB	0.49 %

Top 50 Directories Sorted by Disk Space

Name	Dirs	Files	Data	Data (%)
/	1522	5064	59.01 GB	100.00 %
/pub	1521	5063	59.01 GB	> 99.99 %
/pub/civil	118	440	21.65 GB	36.68 %
/pub/civil/hill	8	29	18.62 GB	31.55 %
/pub/geomatics	75	1240	16.78 GB	28.43 %
/pub/stevec	1158	717	12.97 GB	21.98 %
/pub/geomatics/Gillins	55	1160	9.10 GB	15.43 %
/pub/civil/hill/al_hermann	0	5	8.86 GB	15.02 %
/pub/higgins	93	1815	6.65 GB	11.28 %
/pub/stevec/repository	596	324	6.06 GB	10.28 %
/pub/stevec/repository.old	548	298	5.30 GB	8.99 %
/pub/civil/hill/will_koepfen	0	1	4.45 GB	7.55 %
/pub/geomatics/Gillins/Portland_Geotec...	49	1126	4.20 GB	7.12 %
/pub/geomatics/PACTRANS	14	44	3.89 GB	6.60 %
/pub/higgins/Imaging Gussets	42	962	3.62 GB	6.13 %
/pub/civil/hill/Alaska_Canada_Grids	1	8	3.40 GB	5.76 %
/pub/geomatics/Gillins/Rain_Garden	0	7	2.64 GB	4.47 %
/pub/geomatics/PACTRANS/2014data	7	22	2.39 GB	4.05 %
/pub/higgins/Imaging Gussets/Lots of E...	7	438	2.04 GB	3.45 %
/pub/civil/babbar-sebens	3	27	2.01 GB	3.40 %
/pub/geomatics/Gillins/Portland_Geotec...	0	563	1.62 GB	2.74 %
/pub/civil/hill/Alaska_Canada_Grids/merged	0	4	1.56 GB	2.64 %
/pub/geomatics/Gillins/Portland_Geotec...	47	553	1.50 GB	2.54 %
/pub/higgins/Imaging Gussets/Files for...	11	49	1.48 GB	2.50 %
/pub/geomatics/Gillins/Silverton	0	4	1.34 GB	2.27 %
/pub/geomatics/PACTRANS/ChangeFiles	0	2	1.16 GB	1.96 %
/pub/geomatics/PACTRANS/2014data/GG240	0	3	1.12 GB	1.90 %
/pub/higgins/Imaging Gussets/Lots of E...	0	199	1.09 GB	1.85 %
/pub/higgins/Cool Testing Videos	1	29	0.96 GB	1.63 %
/pub/geomatics/Gillins/Browns_Island_L...	0	7	815.65 MB	1.35 %
/pub/geomatics/HJAndrews	2	33	757.29 MB	1.25 %
/pub/geomatics/HJAndrews/O2cm	0	17	738.84 MB	1.22 %
/pub/stevec/XenServer-6.5.0-install-cd	8	77	686.41 MB	1.14 %
/pub/higgins/Titanium	0	9	664.90 MB	1.10 %
/pub/stevec/XenServer-6.5.0-install-cd...	0	33	554.66 MB	0.92 %
/pub/geomatics/PACTRANS/2014data/85	0	3	520.33 MB	0.86 %
/pub/geomatics/PACTRANS/2014data/85_5	3	13	465.13 MB	0.77 %
/pub/higgins/Imaging Gussets/Lots of E...	0	72	454.69 MB	0.75 %
/pub/higgins/Imaging Gussets/Files for...	0	4	414.01 MB	0.69 %
/pub/higgins/Imaging Gussets/Files for...	7	22	405.80 MB	0.67 %
/pub/higgins/Imaging Gussets/Files for...	6	16	365.82 MB	0.61 %
/pub/geomatics/PACTRANS/2014data/87	0	3	314.24 MB	0.52 %
/pub/stevec/repository/FOLDER02797849M	1	1	278.84 MB	0.46 %
/pub/stevec/repository/FOLDER02797849M/1	0	1	278.84 MB	0.46 %
/pub/higgins/Imaging Gussets/Files for...	1	14	272.46 MB	0.45 %
/pub/stevec/repository/FOLDER01405158M	1	1	270.61 MB	0.45 %
/pub/stevec/repository/FOLDER01405158M/1	0	1	270.61 MB	0.45 %
/pub/stevec/repository.old/FOLDER01405158M	1	1	270.61 MB	0.45 %
/pub/stevec/repository.old/FOLDER01405...	0	1	270.61 MB	0.45 %
/pub/higgins/Imaging Gussets/Files for...	0	4	258.03 MB	0.43 %

Top 50 Files Sorted by File Size

File Name	Modified	File Size
/pub/civil/hill/will_koepfen/goa_discharge_narr_bc_1980.nc	16/Apr/2015	4.45 GB
/pub/civil/hill/al_hermann/goa_discharge_1980.nc	29/Oct/2014	4.43 GB
/pub/civil/hill/al_hermann/discharge_1980.gdat	06/Aug/2014	4.43 GB
/pub/geomatics/O-15-01-geoDB.zip	16/Feb/2015	2.96 GB
/pub/geomatics/Gillins/Rain_Garden/AveryPark_PointCloud_2014-10-20.txt	17/Dec/2014	1.72 GB
/pub/civil/hill/DATA_FOR_NPRB.zip	03/Jun/2014	1.54 GB
/pub/geomatics/Gillins/Portland_Geot...model_rasters.gdb/a000001ad.gdbtable	20/Dec/2013	1.52 GB
/pub/geomatics/Gillins/Portland_Geot...e/PDX_NEHRP_3D_boreholes_geology.mdb	04/Feb/2015	1.01 GB
/pub/civil/babbar-sebens/Test_scan_at_Avery-2014-10-20.zip	20/Oct/2014	949.81 MB
/pub/geomatics/Gillins/Rain_Garden/A...yPark_OrthoMosaic_2mm_2014-10-20.tif	17/Dec/2014	934.12 MB
/pub/civil/hill/Alaska_Canada_Grids/merged/ak_wcan_precip.zip	24/Aug/2012	911.52 MB
/pub/geomatics/PACTRANS/ChangeFiles/GG01_2014cropped.zip	15/Nov/2014	887.05 MB
/pub/geomatics/Gillins/Silverton/Silverton_Road_Ortho_1.5cm.tif	26/Nov/2014	704.53 MB
/pub/stevec/XenServer-6.5.0-install-cd.iso	25/Mar/2015	686.88 MB
/pub/civil/hill/Alaska_Canada_Grids/merged/ak_wcan_temp.zip	24/Aug/2012	683.21 MB
/pub/geomatics/Gillins/Silverton/2014-10-19_Silverton_Road.las	26/Nov/2014	658.76 MB
/pub/geomatics/Gillins/Browns_Island_Landfill/Ortho_Export.tif	06/Oct/2014	654.25 MB
/pub/higgins/Cool_Testing_Videos/gusset_plate_11-16-2010.mp4	17/Nov/2010	609.24 MB
/pub/civil/hill/Alaska_Canada_Grids/AK_Precip_Grids.zip	26/May/2011	570.58 MB
/pub/geomatics/PACTRANS/2014data/GG240/GG240_0p05m.zip	07/Nov/2014	551.48 MB
/pub/civil/hill/Alaska_Canada_Grids/CA_Precip_Grids.zip	26/May/2011	508.68 MB
/pub/civil/hill/Alaska_Canada_Grids/AK_Temp_Grids.zip	26/May/2011	456.16 MB
/pub/geomatics/PACTRANS/2014data/GG240/GG02_Cliff.zip	07/Nov/2014	446.82 MB
/pub/higgins/Imaging_Gussets/Files_f...d_to_local_machines/MCRInstaller.exe	14/Aug/2011	413.36 MB
/pub/higgins/Imaging_Gussets/Files_f...achines/2011_Update/MCRInstaller.exe	14/Aug/2011	413.36 MB
/pub/civil/hill/Alaska_Canada_Grids/CA_Temp_Grids.zip	26/May/2011	348.55 MB
/pub/geomatics/PACTRANS/2014data/85/LL02_Cliff_85_2014.zip	10/Sep/2014	334.64 MB
/pub/geomatics/PACTRANS/ChangeFiles/GG08_2013_B.obj	15/Nov/2014	295.70 MB
/pub/geomatics/HJAndrews/02cm/HJA_2cm.zip	28/Jan/2015	279.56 MB
/pub/stevec/repository/FOLDER0279784...er_1x29K_WN32_14.301.1010_A00-00.EXE	23/Mar/2015	278.84 MB
/pub/stevec/repository/FOLDER0140515...o_Driver_HWCRW_WN_9.003.3_A01-00.EXE	18/Jun/2013	270.61 MB
/pub/stevec/repository.old/FOLDER014...o_Driver_HWCRW_WN_9.003.3_A01-00.EXE	26/Sep/2014	270.61 MB
/pub/higgins/Imaging_Gussets/Files_f...ocal_machines/Files/MCRInstaller.exe	18/Sep/2008	257.96 MB
/pub/higgins/Imaging_Gussets/Files_f.../Fisheye_Standalone/MCRInstaller.exe	18/Sep/2008	257.96 MB
/pub/geomatics/PACTRANS/2014data/85_5/2014/LL85_5.zip	01/Sep/2014	252.67 MB
/pub/stevec/XenServer-6.5.0-install-cd/packages.main/dom0fs.tar.bz2	27/Jan/2015	230.02 MB
/pub/higgins/Ed/Final_Audio.mov	19/Apr/2015	226.20 MB
/pub/civil/mark/geotech_design_repor.zip	15/Jun/2012	219.46 MB
/pub/geomatics/PACTRANS/2014data/87/LL01_Cliff_87_2014.zip	10/Sep/2014	215.38 MB
/pub/civil/babbar-sebens/apex0_AllGW_pt01.zip	15/Oct/2014	205.55 MB
/pub/civil/babbar-sebens/apex0_Allwetlands.zip	15/Oct/2014	205.16 MB
/pub/civil/babbar-sebens/apex0_AllGW_pt5.zip	15/Oct/2014	203.91 MB
/pub/stevec/repository.old/FOLDER016...er_G7WNJ_WN_12.102.6.0000_A00-00.EXE	26/Sep/2014	202.59 MB
/pub/higgins/Titanium/stainless-steel_bent_52.45.avi	11/May/2013	191.51 MB
/pub/mime/1403_OregonState_Hurst_TechBrief.pptx	30/May/2014	187.38 MB
/pub/geomatics/PACTRANS/2013data/LL16_C_MP87.zip	09/Apr/2014	175.19 MB
/pub/stevec/repository.old/FOLDER023...Driver_9WD92_WN_9.18.13.3311_A00.EXE	26/Sep/2014	166.16 MB
/pub/stevec/repository/FOLDER0283512...deo_Driver_8CYK1_WN32_347.52_A00.EXE	23/Mar/2015	164.68 MB
/pub/higgins/Cool_Testing_Videos/gusset_plate_sideview_11-16-2010.m4v	17/Nov/2010	153.76 MB
/pub/geomatics/PACTRANS/2014data/GG240/GG240_0p10m.zip	07/Nov/2014	149.17 MB