

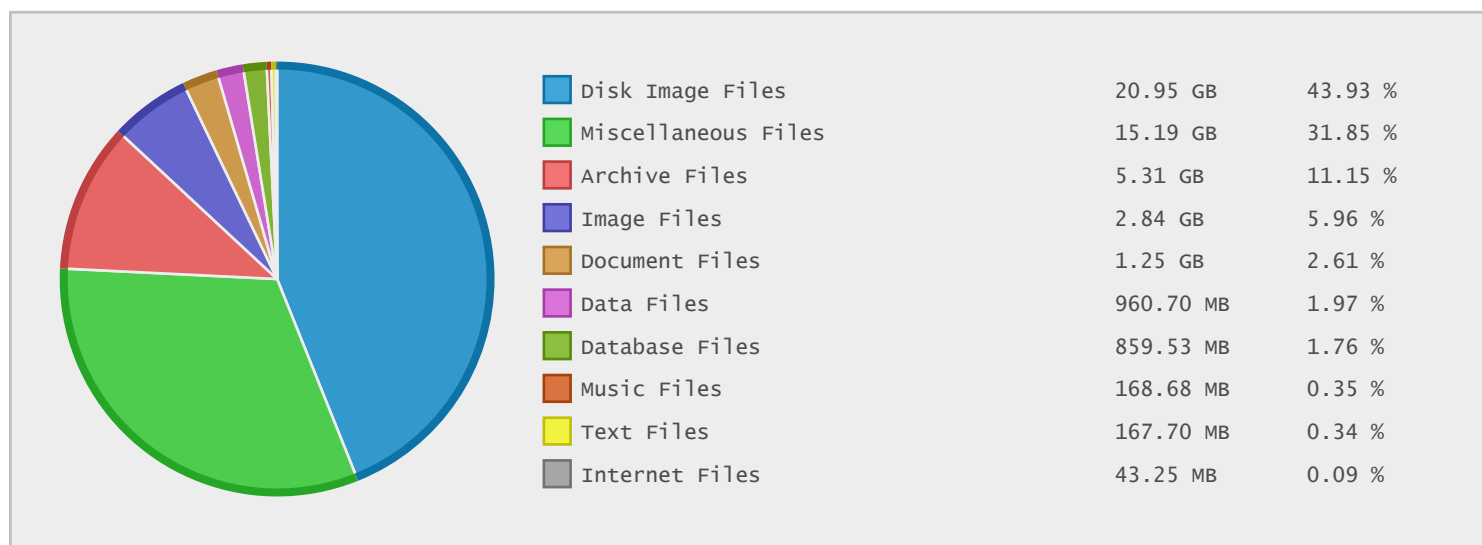
NMH FTP Archive - FTP Site Statistics

Property	Value
FTP Server	ftp.nmh.ac.uk
Description	NMH FTP Archive
Country	United Kingdom
Scan Date	06/Feb/2015
Total Dirs	833
Total Files	39,977
Total Data	47.73 GB

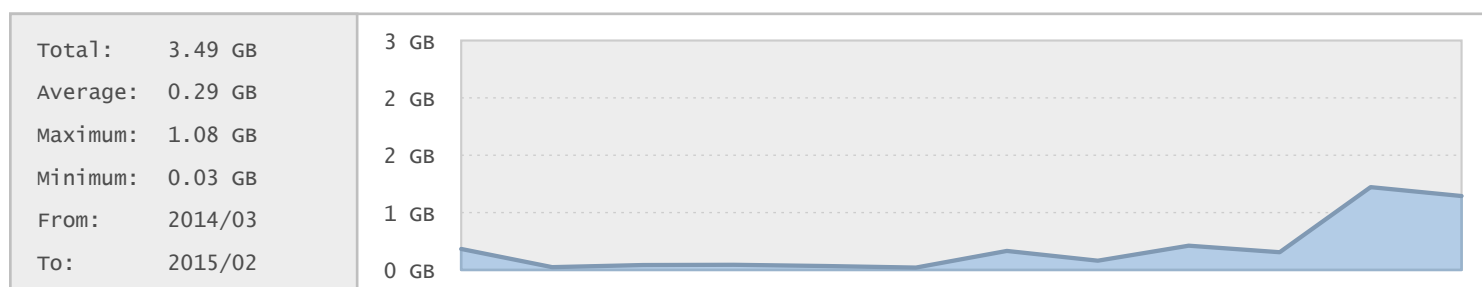
Top 20 Directories Sorted by Disk Space

Name	Dirs	Files	Data	Data (%)
/	833	39977	47.73 GB	100.00 %
/DDove	146	1707	23.25 GB	48.71 %
/DDove/4BIC	139	1583	23.19 GB	48.58 %
/DDove/4BIC/GIS	136	1563	23.08 GB	48.35 %
/DDove/4BIC/GIS/MCA	36	441	13.88 GB	29.09 %
/DDove/4BIC/GIS/MCA/HI1155	21	282	12.72 GB	26.66 %
/SGreen	79	1129	11.45 GB	24.00 %
/SGreen/20150123_Cefas_HardSubstrate	74	1054	11.32 GB	23.71 %
/SGreen/20150123_Cefas_HardSubstrate/C...	62	915	11.16 GB	23.38 %
/SGreen/20150123_Cefas_HardSubstrate/C...	61	907	11.16 GB	23.38 %
/DDove/4BIC/GIS/CCO_Yorkshire_coast	1	17	7.47 GB	15.65 %
/DDove/4BIC/GIS/CCO_Yorkshire_coast/er...	0	15	7.40 GB	15.50 %
/wdc	499	32041	6.63 GB	13.89 %
/wdc/obsdata	492	31356	6.20 GB	12.99 %
/SGreen/20150123_Cefas_HardSubstrate/C...	32	532	4.67 GB	9.79 %
/SGreen/20150123_Cefas_HardSubstrate/C...	31	532	4.67 GB	9.79 %
/SGreen/20150123_Cefas_HardSubstrate/C...	27	528	4.65 GB	9.73 %
/SGreen/20150123_Cefas_HardSubstrate/C...	11	223	4.55 GB	9.54 %
/SGreen/20150123_Cefas_HardSubstrate/C...	10	223	4.55 GB	9.54 %
/SGreen/20150123_Cefas_HardSubstrate/C...	13	167	4.10 GB	8.59 %

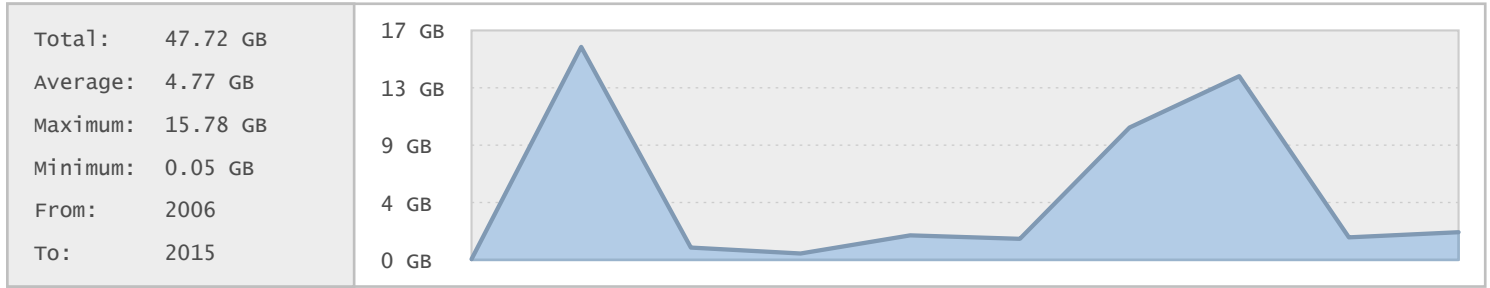
Top 10 File Categories Sorted By Disk Space



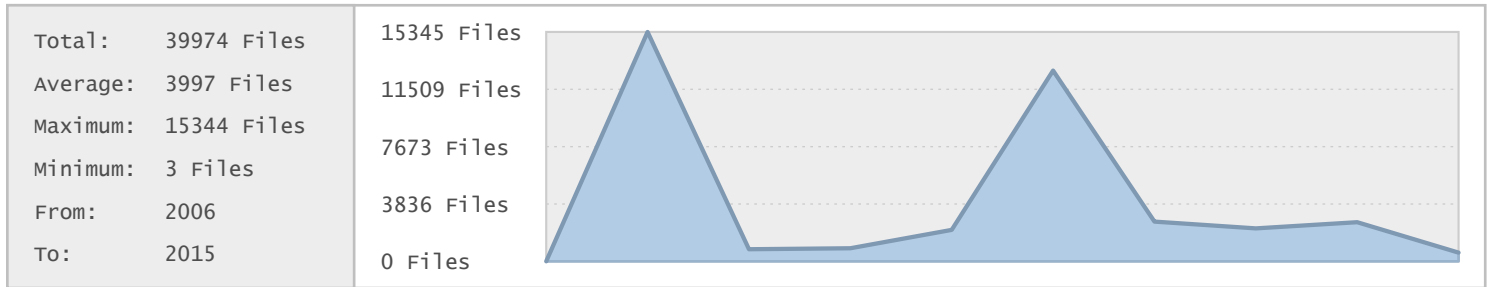
Last 12 Months Modified Disk Space History



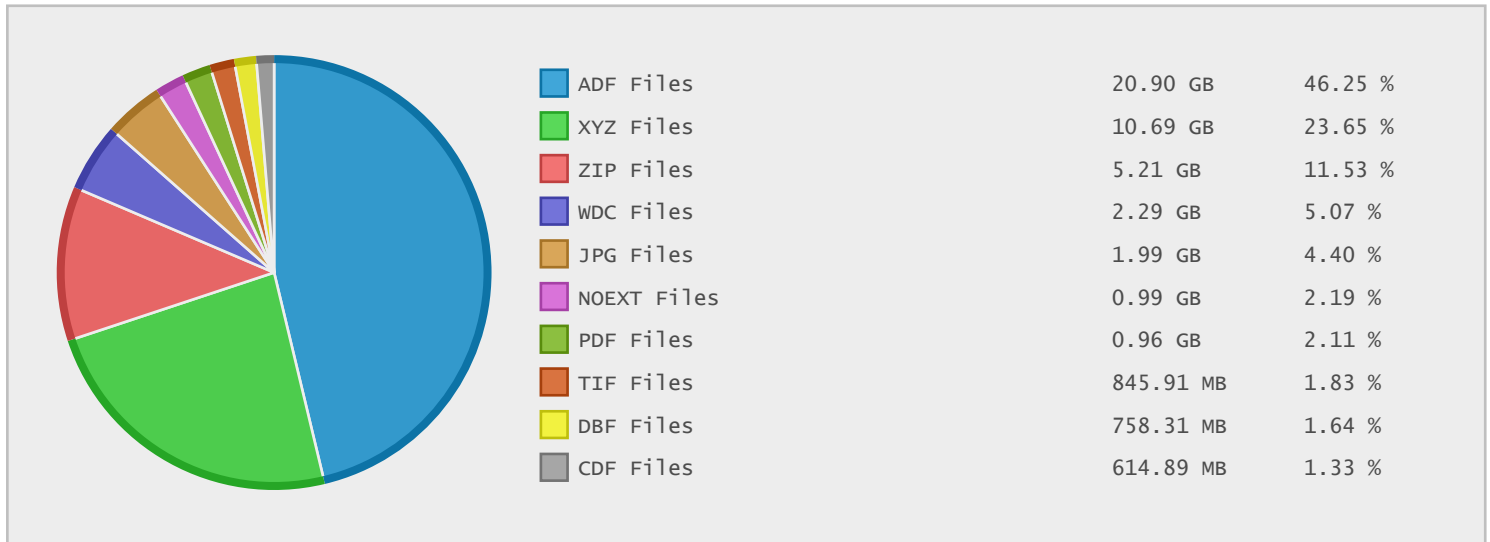
Last 10 Years Modified Disk Space History



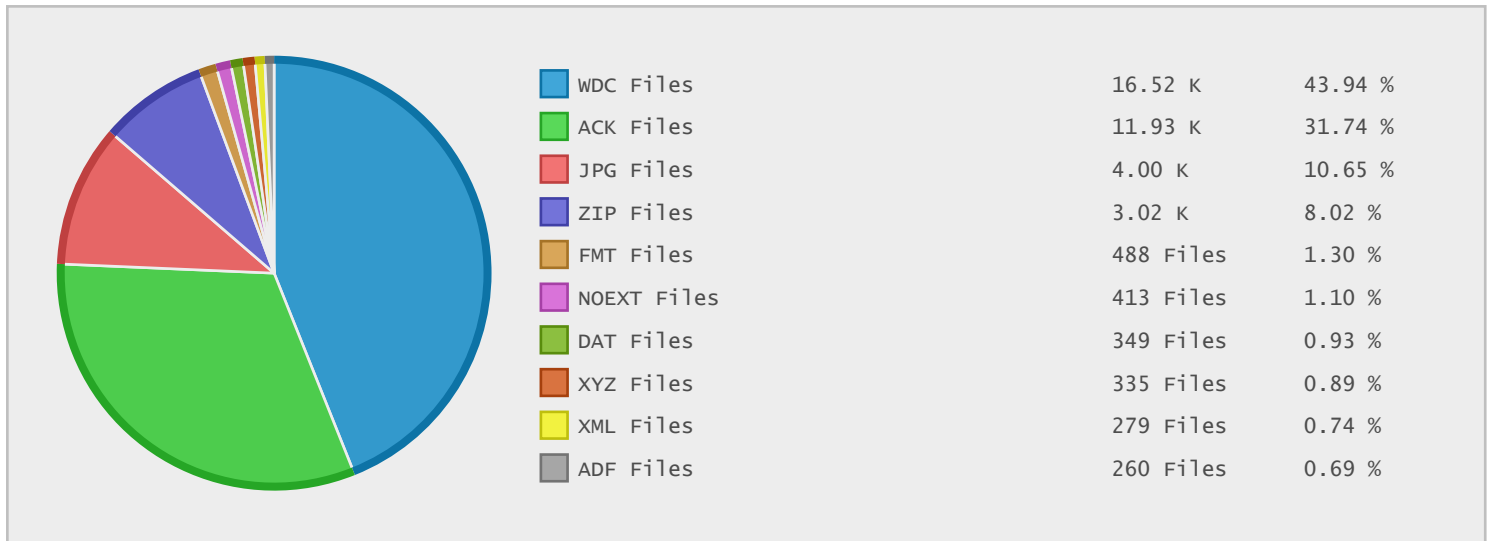
Last 10 Years Modified File Count History



Top 10 File Extensions Sorted By Disk Space



Top 10 File Extensions Sorted By Number of Files



Top 10 File Categories Sorted by Disk Space

Category	Files	Data	Data (%)
Disk Image Files	261	20.95 GB	43.89 %
Miscellaneous Files	30850	15.19 GB	31.81 %
Archive Files	3026	5.31 GB	11.13 %
Image Files	4057	2.84 GB	5.95 %
Document Files	458	1.25 GB	2.61 %
Data Files	978	960.70 MB	1.97 %
Database Files	162	859.53 MB	1.76 %
Music Files	20	168.68 MB	0.35 %
Text Files	25	167.70 MB	0.34 %
Internet Files	8	43.25 MB	0.09 %

Top 20 File Types Sorted by Disk Space

File Type	Files	Data	Data (%)
Amiga Disk Image	260	20.90 GB	43.78 %
Miscellaneous Files	30850	15.19 GB	31.81 %
ZIP Compressed Archive File	3015	5.21 GB	10.91 %
JPEG Image	4002	1.99 GB	4.16 %
PDF Document	96	0.96 GB	2.00 %
Tagged Image File Format (TIFF) Image	32	845.91 MB	1.73 %
DBASE II Database File	139	758.31 MB	1.55 %
Common Data Format File	93	614.89 MB	1.26 %
Overlay Maker Overlay File	10	235.28 MB	0.48 %
ASCII Text File	25	167.70 MB	0.34 %
windows Media File	6	139.70 MB	0.29 %
Binary Data File	349	107.94 MB	0.22 %
MS PowerPoint Presentation	2	99.23 MB	0.20 %
PowerPoint 2007 XML Presentation	4	69.29 MB	0.14 %
MS Access Database File	1	65.18 MB	0.13 %
GZIP Compressed Archive File	2	59.88 MB	0.12 %
Encapsulated PostScript Document	26	55.52 MB	0.11 %
CD or DVD ISO Image	1	54.34 MB	0.11 %
TAR Archive File	4	50.73 MB	0.10 %
Microsoft word 2007 XML Document	6	48.15 MB	0.10 %

Top 20 File Extensions Sorted by Disk Space

Extension	Files	Data	Data (%)
ADF Files	260	20.90 GB	43.78 %
XYZ Files	335	10.69 GB	22.39 %
ZIP Files	3015	5.21 GB	10.91 %
WDC Files	16519	2.29 GB	4.80 %
JPG Files	4002	1.99 GB	4.16 %
NOEXT Files	413	0.99 GB	2.08 %
PDF Files	96	0.96 GB	2.00 %
TIF Files	32	845.91 MB	1.73 %
DBF Files	139	758.31 MB	1.55 %
CDF Files	93	614.89 MB	1.26 %
GRD Files	18	561.25 MB	1.15 %
RRD Files	19	297.02 MB	0.61 %
OVR Files	10	235.28 MB	0.48 %
SHP Files	137	178.42 MB	0.37 %
ASCII Files	24	164.53 MB	0.34 %
WMV Files	6	139.70 MB	0.29 %
DAT Files	349	107.94 MB	0.22 %
PPT Files	2	99.23 MB	0.20 %
GDBTABLE Files	34	95.75 MB	0.20 %
PPTX Files	4	69.29 MB	0.14 %

Top 50 Directories Sorted by Disk Space

Name	Dirs	Files	Data	Data (%)
/	833	39977	47.73 GB	100.00 %
/DDove	146	1707	23.25 GB	48.71 %
/DDove/4BIC	139	1583	23.19 GB	48.58 %
/DDove/4BIC/GIS	136	1563	23.08 GB	48.35 %
/DDove/4BIC/GIS/MCA	36	441	13.88 GB	29.09 %
/DDove/4BIC/GIS/MCA/HI1155	21	282	12.72 GB	26.66 %
/SGreen	79	1129	11.45 GB	24.00 %
/SGreen/20150123_Cefas_HardSubstrate	74	1054	11.32 GB	23.71 %
/SGreen/20150123_Cefas_HardSubstrate/C...	62	915	11.16 GB	23.38 %
/SGreen/20150123_Cefas_HardSubstrate/C...	61	907	11.16 GB	23.38 %
/DDove/4BIC/GIS/CCO_Yorkshire_coast	1	17	7.47 GB	15.65 %
/DDove/4BIC/GIS/CCO_Yorkshire_coast/er...	0	15	7.40 GB	15.50 %
/wdc	499	32041	6.63 GB	13.89 %
/wdc/obsdata	492	31356	6.20 GB	12.99 %
/SGreen/20150123_Cefas_HardSubstrate/C...	32	532	4.67 GB	9.79 %
/SGreen/20150123_Cefas_HardSubstrate/C...	31	532	4.67 GB	9.79 %
/SGreen/20150123_Cefas_HardSubstrate/C...	27	528	4.65 GB	9.73 %
/SGreen/20150123_Cefas_HardSubstrate/C...	11	223	4.55 GB	9.54 %
/SGreen/20150123_Cefas_HardSubstrate/C...	10	223	4.55 GB	9.54 %
/SGreen/20150123_Cefas_HardSubstrate/C...	13	167	4.10 GB	8.59 %
/SGreen/20150123_Cefas_HardSubstrate/C...	0	105	4.06 GB	8.51 %
/SGreen/20150123_Cefas_HardSubstrate/C...	2	94	3.99 GB	8.35 %
/wdc/obsdata/1minval	46	5854	3.90 GB	8.18 %
/geomag	60	1483	3.37 GB	7.05 %
/SGreen/20150123_Cefas_HardSubstrate/C...	0	5	2.64 GB	5.54 %
/SGreen/20150123_Cefas_HardSubstrate/C...	1	89	2.32 GB	4.86 %
/SGreen/20150123_Cefas_HardSubstrate/C...	0	89	2.32 GB	4.86 %
/wdc/obsdata/hourval	443	25502	2.30 GB	4.81 %
/SGreen/20150123_Cefas_HardSubstrate/C...	0	89	1.34 GB	2.81 %
/DDove/4BIC/GIS/MCA/HI1155/hi1155p2_4m_r	0	8	1.27 GB	2.65 %
/DDove/4BIC/GIS/MCA/HI1155/hi1155p2_4m_b	0	8	1.27 GB	2.65 %
/DDove/4BIC/GIS/MCA/HI1155/hi1155p2_4m_s	0	8	1.27 GB	2.65 %
/DDove/4BIC/GIS/MCA/HI1155/hi1155p2_4m_a	0	8	1.27 GB	2.65 %
/DDove/4BIC/GIS/MCA/HI1155/hi1155p1_4m_r	0	8	1.26 GB	2.64 %
/DDove/4BIC/GIS/MCA/HI1155/hi1155p1_4m_b	0	8	1.26 GB	2.64 %
/DDove/4BIC/GIS/MCA/HI1155/hi1155p1_4m_s	0	8	1.26 GB	2.64 %
/DDove/4BIC/GIS/MCA/HI1155/hi1155p1_4m_a	0	8	1.26 GB	2.64 %
/wdc/obsdata/hourval/single_year	132	16663	1.16 GB	2.43 %
/wdc/obsdata/hourval/single_obs	309	8838	1.14 GB	2.39 %
/sgbatch	2	3471	1.12 GB	2.35 %
/sgbatch/StreamGauge	1	3471	1.12 GB	2.35 %
/sgbatch/StreamGauge/Images	0	3469	1.12 GB	2.34 %
/DDove/4BIC/GIS/Humber_REC_GIS_DATA	92	1005	0.97 GB	2.03 %
/DDove/4BIC/GIS/Humber_REC_GIS_DATA/Bo...	2	27	805.06 MB	1.65 %
/DDove/4BIC/GIS/BGS	0	13	715.10 MB	1.46 %
/geomag/bsf	7	214	704.78 MB	1.44 %
/DDove/4BIC/GIS/MCA/HI1152	3	55	651.22 MB	1.33 %
/geomag/forYulia	0	94	615.37 MB	1.26 %
/geomag/bsf/photos	6	208	565.08 MB	1.16 %
/emiace	10	61	555.30 MB	1.14 %

Top 50 Files Sorted by File Size

File Name	Modified	File Size
/DDove/4BIC/GIS/CCO_Yorkshire_coast/eryc_bathym/z001002.adf	27/Jul/2012	1.85 GB
/DDove/4BIC/GIS/CCO_Yorkshire_coast/eryc_bathym/z001001.adf	27/Jul/2012	1.85 GB
/DDove/4BIC/GIS/CCO_Yorkshire_coast/eryc_bathym/w001001.adf	27/Jul/2012	1.85 GB
/DDove/4BIC/GIS/CCO_Yorkshire_coast/eryc_bathym/w001000.adf	27/Jul/2012	1.85 GB
/SGreen/20150123_Cefas_HardSubstrate...002_XYZ_combined/Line_1_89_WGS84.xyz	15/Jun/2007	1.33 GB
/DDove/4BIC/GIS/MCA/HI1155/hi1155p2_4m_a/w001001.adf	26/Mar/2013	1.27 GB
/DDove/4BIC/GIS/MCA/HI1155/hi1155p2_4m_b/w001001.adf	25/Mar/2013	1.27 GB
/DDove/4BIC/GIS/MCA/HI1155/hi1155p2_4m_r/w001001.adf	26/Mar/2013	1.27 GB
/DDove/4BIC/GIS/MCA/HI1155/hi1155p2_4m_s/w001001.adf	26/Mar/2013	1.27 GB
/DDove/4BIC/GIS/MCA/HI1155/hi1155p1_4m_a/w001001.adf	26/Mar/2013	1.26 GB
/DDove/4BIC/GIS/MCA/HI1155/hi1155p1_4m_b/w001001.adf	25/Mar/2013	1.26 GB
/DDove/4BIC/GIS/MCA/HI1155/hi1155p1_4m_r/w001001.adf	25/Mar/2013	1.26 GB
/DDove/4BIC/GIS/MCA/HI1155/hi1155p1_4m_s/w001001.adf	26/Mar/2013	1.26 GB
/SGreen/20150123_Cefas_HardSubstrate...02_XYZ_combined/Line_1_68_utm29N.xyz	14/Jun/2007	1.13 GB
/DDove/4BIC/GIS/BGS/BGS_seismic_fixes.dbf	30/Jan/2015	642.91 MB
/gsrg/kz/2014-08-15.zip	06/Feb/2015	444.67 MB
/DDove/4BIC/GIS/MCA/HI1152/hi1152_b/w001001.adf	24/Mar/2011	438.86 MB
/DDove/4BIC/GIS/MCA/HI1155/hi1155p1_8m_a/w001001.adf	26/Mar/2013	323.62 MB
/DDove/4BIC/GIS/MCA/HI1155/hi1155p1_8m_b/w001001.adf	26/Mar/2013	323.62 MB
/DDove/4BIC/GIS/MCA/HI1155/hi1155p1_8m_r/w001001.adf	26/Mar/2013	323.62 MB
/DDove/4BIC/GIS/MCA/HI1155/hi1155p1_8m_s/w001001.adf	26/Mar/2013	323.62 MB
/agle/Spireslack	06/Feb/2015	278.79 MB
/DDove/4BIC/GIS/MCA/HI1151/hi1151_b/w001001.adf	24/Mar/2011	276.99 MB
/DDove/4BIC/GIS/MCA/HI1155/hi1155p2_8m_a/w001001.adf	26/Mar/2013	254.81 MB
/DDove/4BIC/GIS/MCA/HI1155/hi1155p2_8m_b/w001001.adf	26/Mar/2013	254.81 MB
/DDove/4BIC/GIS/MCA/HI1155/hi1155p2_8m_r/w001001.adf	26/Mar/2013	254.81 MB
/DDove/4BIC/GIS/MCA/HI1155/hi1155p2_8m_s/w001001.adf	26/Mar/2013	254.81 MB
/geomag/Hartland Info/Oct03Storm.pdf	19/Mar/2008	220.03 MB
/imcdview/installer1.62/web_Installers.zip	01/Sep/2014	159.14 MB
/SGreen/20150123_Cefas_HardSubstrate...2_XYZ_combined/Line_69_89_utm29N.xyz	15/Jun/2007	155.83 MB
/imcdview/installer1.601/InstallIMCDView.zip	27/Aug/2012	151.78 MB
/geomag/Hartland Info/DailyVariation.pdf	19/Mar/2008	148.31 MB
/SGreen/20150123_Cefas_HardSubstrate...Data/Zone3data/Swcanyon/3e/4540a.xyz	01/Jun/2007	120.11 MB
/SGreen/20150123_Cefas_HardSubstrate...ata/Zone3data/Swcanyon/3e/4519ra.xyz	01/Jun/2007	118.39 MB
/DDove/4BIC/GIS/MCA/HI1155/hi1155p2_4m_h/w001001.adf	26/Mar/2013	117.05 MB
/SGreen/20150123_Cefas_HardSubstrate...Data/Zone3data/Swcanyon/3e/4541a.xyz	01/Jun/2007	114.41 MB
/SGreen/20150123_Cefas_HardSubstrate...Data/Zone3data/Swcanyon/3e/4539a.xyz	01/Jun/2007	113.29 MB
/geomag/bsf/breaking_news.wmv	24/Aug/2012	106.10 MB
/SGreen/20150123_Cefas_HardSubstrate...Data/Zone3data/Swcanyon/3e/4530a.xyz	01/Jun/2007	99.35 MB
/geomag/awpt/Lectures/Geomag4_Lectures_1_6.ppt	19/Apr/2010	99.09 MB
/SGreen/20150123_Cefas_HardSubstrate...Data/Zone3data/Swcanyon/3e/4529a.xyz	01/Jun/2007	96.72 MB
/SGreen/20150123_Cefas_HardSubstrate...Data/Zone3data/Swcanyon/3e/4525a.xyz	01/Jun/2007	94.97 MB
/SGreen/20150123_Cefas_HardSubstrate...Data/Zone3data/Swcanyon/3e/4528a.xyz	01/Jun/2007	93.47 MB
/DDove/4BIC/Papers etc for Britice/G...ney_et_al_2007_MappingDoggerland.pdf	05/Jun/2013	93.42 MB
/SGreen/20150123_Cefas_HardSubstrate...Data/Zone3data/Swcanyon/3e/4526a.xyz	01/Jun/2007	93.03 MB
/DDove/4BIC/GIS/Humber_REC_GIS_DATA/.../12b_16660_Silverpit_flank-WRONG.tif	29/Oct/2010	92.93 MB
/SGreen/20150123_Cefas_HardSubstrate...Data/Zone3data/Swcanyon/3e/4532a.xyz	01/Jun/2007	91.95 MB
/DDove/4BIC/GIS/MCA/HI1083/hi1083_b/w001001.adf	07/Apr/2011	91.66 MB
/SGreen/20150123_Cefas_HardSubstrate...Data/Zone3data/Swcanyon/3e/4537a.xyz	01/Jun/2007	90.86 MB
/SGreen/20150123_Cefas_HardSubstrate...11_UK_BGSClip.gdb/a000003fc.gdbtable	18/Mar/2014	88.10 MB