

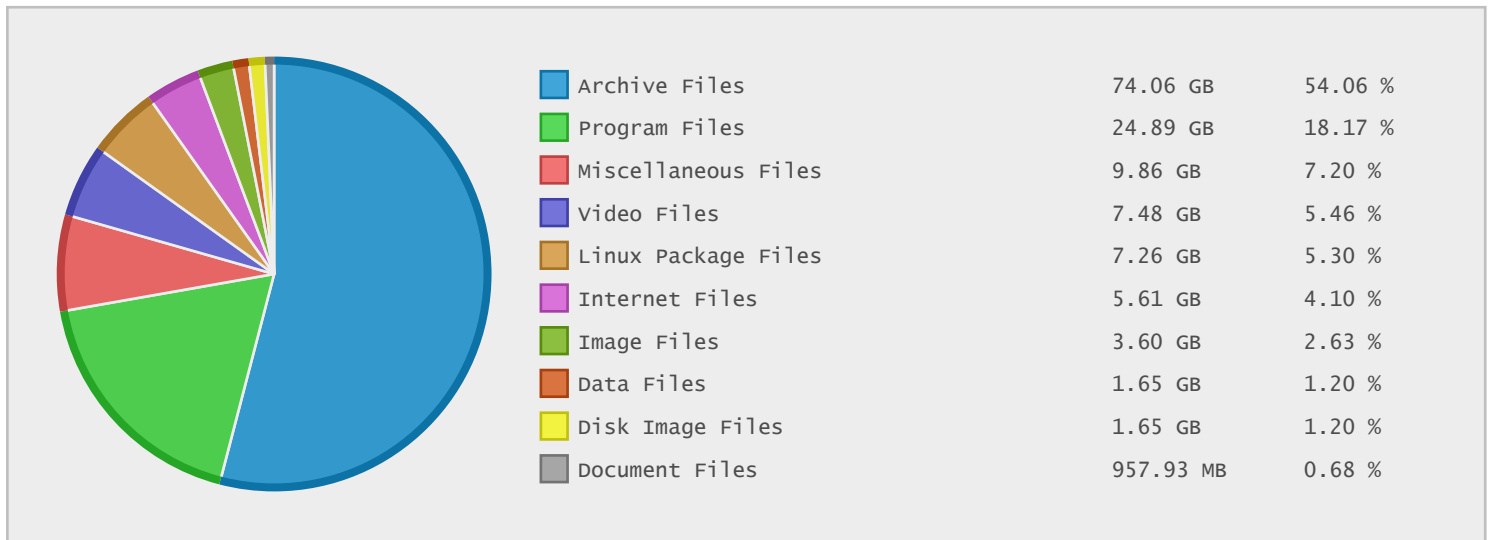
Remote Sensing Project - FTP Site Statistics

Property	Value
FTP Server	ftp.remotesensing.org
Description	Remote Sensing Project
Country	United States
Scan Date	28/Jun/2015
Total Dirs	32,103
Total Files	178,624
Total Data	137.06 GB

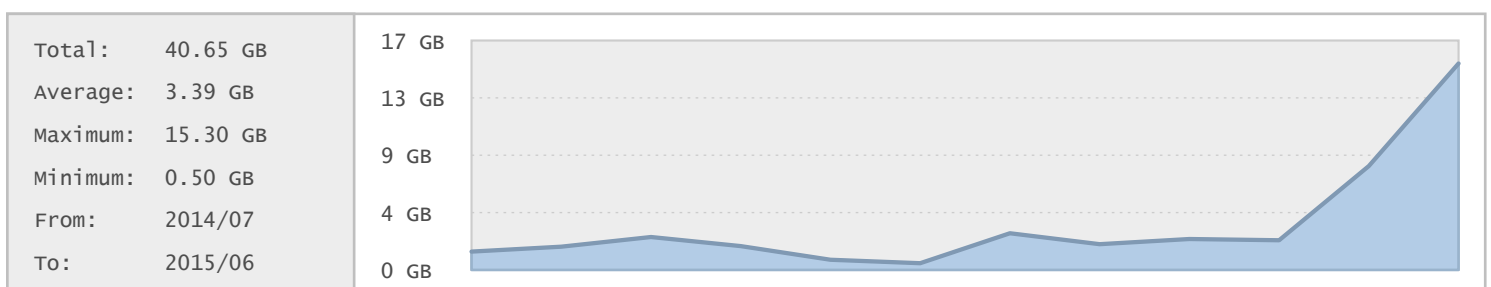
Top 20 Directories Sorted by Disk Space

Name	Dirs	Files	Data	Data (%)
/	32103	178624	137.06 GB	100.00 %
/osgeo4w	14207	32122	38.59 GB	28.15 %
/mapguide	130	1120	34.36 GB	25.07 %
/mapguide/releases	104	925	29.45 GB	21.49 %
/ossim	44	156	22.33 GB	16.29 %
/osgeo4w/testing	517	3034	15.33 GB	11.18 %
/osgeo4w/x86	319	1880	10.30 GB	7.52 %
/osgeo4w/x86/release	318	1871	10.30 GB	7.51 %
/osgeo4w/testing/x86	309	1874	9.94 GB	7.25 %
/osgeo4w/testing/x86/release	308	1873	9.94 GB	7.25 %
/ossim/data	9	31	8.09 GB	5.90 %
/osgeo4w/symstore	13151	26022	7.23 GB	5.28 %
/qgis	18	254	7.12 GB	5.20 %
/mapguide/releases/3.0.0	28	244	6.39 GB	4.66 %
/ossim/tutorials	2	22	6.23 GB	4.55 %
/ossim/tutorials/quicktime	0	14	6.22 GB	4.54 %
/qgis/windows	0	71	5.95 GB	4.34 %
/osgeo4w/x86_64	216	1166	5.72 GB	4.17 %
/osgeo4w/x86_64/release	215	1157	5.72 GB	4.17 %
/webdav	16327	133832	5.68 GB	4.14 %

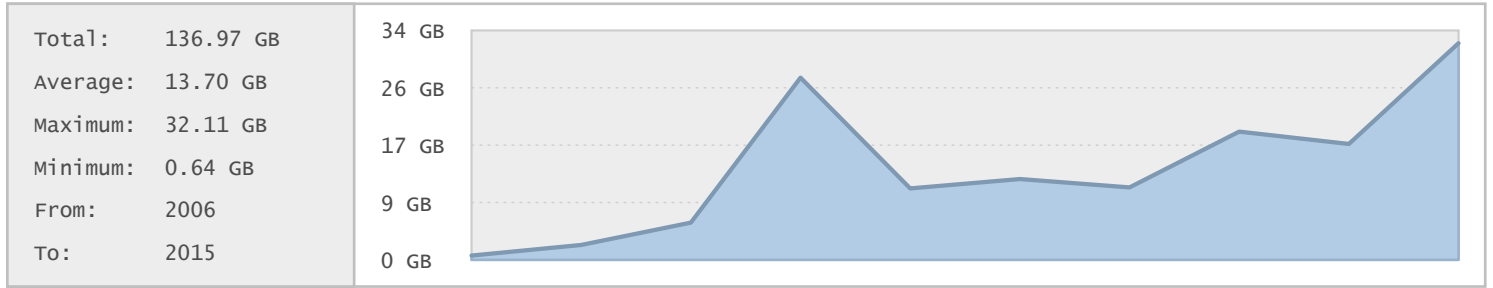
Top 10 File Categories Sorted By Disk Space



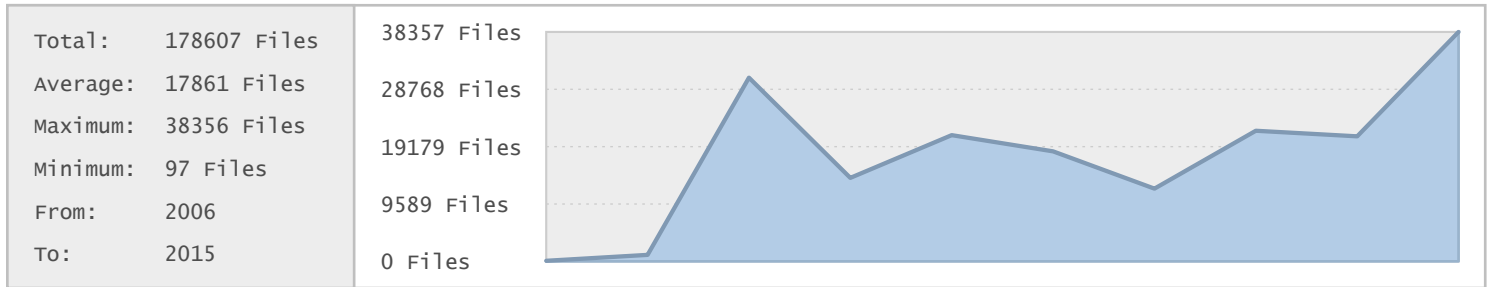
Last 12 Months Modified Disk Space History



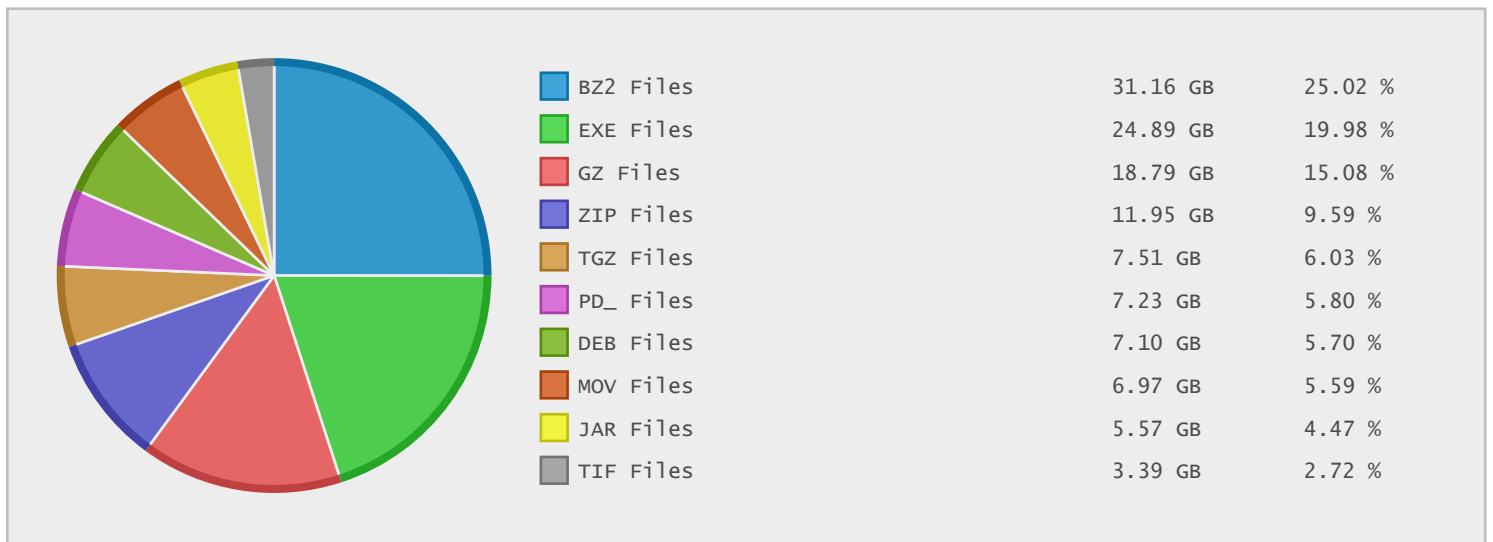
Last 10 Years Modified Disk Space History



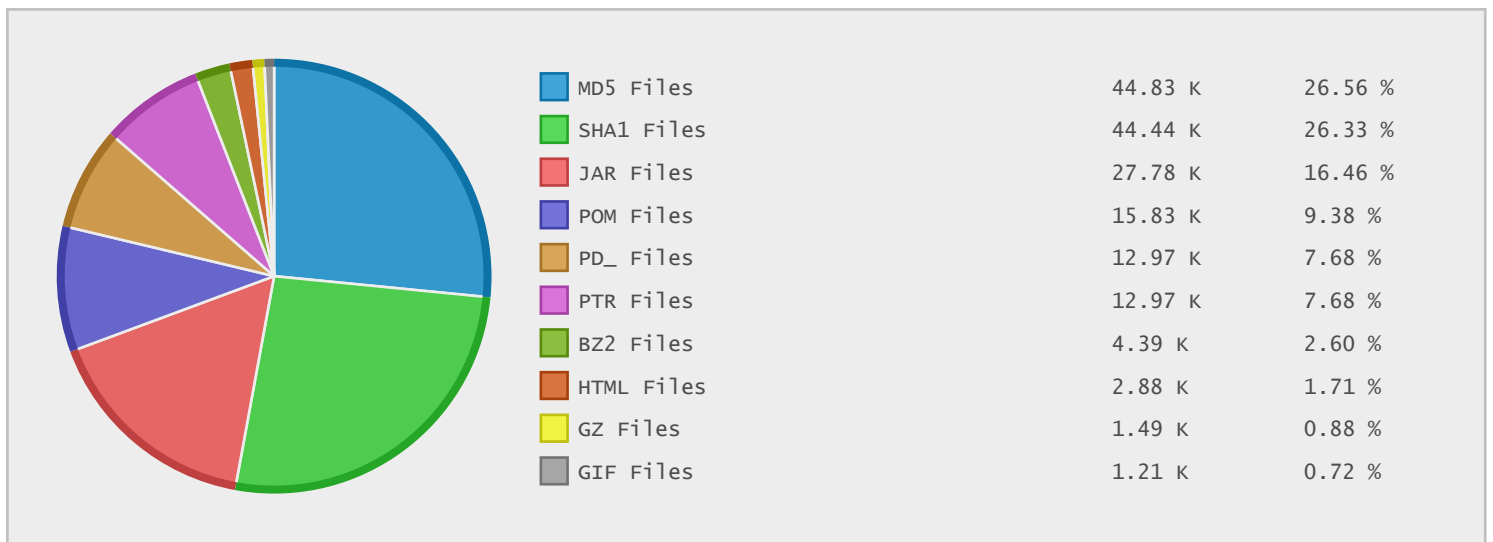
Last 10 Years Modified File Count History



Top 10 File Extensions Sorted By Disk Space



Top 10 File Extensions Sorted By Number of Files



Top 10 File Categories Sorted by Disk Space

Category	Files	Data	Data (%)
Archive Files	6791	74.06 GB	54.04 %
Program Files	343	24.89 GB	18.16 %
Miscellaneous Files	87830	9.86 GB	7.20 %
Video Files	40	7.48 GB	5.46 %
Linux Package Files	709	7.26 GB	5.30 %
Internet Files	30970	5.61 GB	4.09 %
Image Files	2797	3.60 GB	2.63 %
Data Files	45513	1.65 GB	1.20 %
Disk Image Files	13	1.65 GB	1.20 %
Document Files	2369	957.93 MB	0.68 %

Top 20 File Types Sorted by Disk Space

File Type	Files	Data	Data (%)
BZIP Compressed Archive File	4389	31.16 GB	22.74 %
Executable Program	340	24.89 GB	18.16 %
GZIP Compressed Archive File	1490	18.79 GB	13.71 %
ZIP Compressed Archive File	795	11.95 GB	8.72 %
Miscellaneous Files	87830	9.86 GB	7.20 %
GZIP Compressed TAR Archive	57	7.51 GB	5.48 %
Debian Linux Package File	650	7.10 GB	5.18 %
QuickTime Movie File	23	6.97 GB	5.09 %
Java Archive Applet File	27779	5.57 GB	4.06 %
Tagged Image File Format (TIFF) Image	152	3.40 GB	2.48 %
7-Zip Compressed File	1	2.70 GB	1.97 %
LZMA2 Compressed File	27	1.79 GB	1.30 %
CD or DVD ISO Image	2	1.37 GB	1.00 %
Overlay Maker overlay File	3	813.42 MB	0.58 %
PDF Document	232	700.30 MB	0.50 %
Binary Data File	14	456.67 MB	0.33 %
Mac OS X Disk Image	5	281.74 MB	0.20 %
Audio Video Interleave File	8	218.17 MB	0.16 %
MS Developer Studio Application Extension	2	193.51 MB	0.14 %
Linux Installation Package File	59	159.31 MB	0.11 %

Top 20 File Extensions Sorted by Disk Space

Extension	Files	Data	Data (%)
BZ2 Files	4389	31.16 GB	22.74 %
EXE Files	340	24.89 GB	18.16 %
GZ Files	1490	18.79 GB	13.71 %
ZIP Files	795	11.95 GB	8.72 %
TGZ Files	57	7.51 GB	5.48 %
PD_ Files	12968	7.23 GB	5.27 %
DEB Files	650	7.10 GB	5.18 %
MOV Files	23	6.97 GB	5.09 %
JAR Files	27779	5.57 GB	4.06 %
TIF Files	149	3.39 GB	2.47 %
7Z Files	1	2.70 GB	1.97 %
XZ Files	27	1.79 GB	1.30 %
ISO Files	2	1.37 GB	1.00 %
NOEXT Files	391	898.97 MB	0.64 %
OVR Files	3	813.42 MB	0.58 %
PDF Files	232	700.30 MB	0.50 %
BIN Files	3	456.66 MB	0.33 %
OFF Files	16	340.10 MB	0.24 %
GTX Files	7	295.50 MB	0.21 %
DMG Files	5	281.74 MB	0.20 %

Top 50 Directories Sorted by Disk Space

Name	Dirs	Files	Data	Data (%)
/	32103	178624	137.06 GB	100.00 %
/osgeo4w	14207	32122	38.59 GB	28.15 %
/mapguide	130	1120	34.36 GB	25.07 %
/mapguide/releases	104	925	29.45 GB	21.49 %
/ossim	44	156	22.33 GB	16.29 %
/osgeo4w/testing	517	3034	15.33 GB	11.18 %
/osgeo4w/x86	319	1880	10.30 GB	7.52 %
/osgeo4w/x86/release	318	1871	10.30 GB	7.51 %
/osgeo4w/testing/x86	309	1874	9.94 GB	7.25 %
/osgeo4w/testing/x86/release	308	1873	9.94 GB	7.25 %
/ossim/data	9	31	8.09 GB	5.90 %
/osgeo4w/symstore	13151	26022	7.23 GB	5.28 %
/qgis	18	254	7.12 GB	5.20 %
/mapguide/releases/3.0.0	28	244	6.39 GB	4.66 %
/ossim/tutorials	2	22	6.23 GB	4.55 %
/ossim/tutorials/quicktime	0	14	6.22 GB	4.54 %
/qgis/windows	0	71	5.95 GB	4.34 %
/osgeo4w/x86_64	216	1166	5.72 GB	4.17 %
/osgeo4w/x86_64/release	215	1157	5.72 GB	4.17 %
/webdav	16327	133832	5.68 GB	4.14 %
/webdav/geotools	16326	133832	5.68 GB	4.14 %
/fdo	115	791	5.68 GB	4.14 %
/webdav/geotools/org	14670	122177	5.50 GB	4.01 %
/osgeo4w/testing/x86_64	206	1156	5.39 GB	3.93 %
/osgeo4w/testing/x86_64/release	205	1155	5.39 GB	3.93 %
/webdav/geotools/org/geotools	14245	116604	5.20 GB	3.79 %
/livedvd	140	1831	4.76 GB	3.47 %
/mapguide/releases/2.4.0	11	127	4.68 GB	3.42 %
/mapguide/releases/2.5.0	9	99	4.53 GB	3.31 %
/mapguide/releases/2.6.0	9	112	4.45 GB	3.24 %
/mapguide/releases/2.2.0	11	146	4.43 GB	3.24 %
/osgeo4w/x86/release/qgis	25	353	3.87 GB	2.82 %
/pgrouting	708	5562	3.72 GB	2.71 %
/postgis	57	535	3.60 GB	2.63 %
/osgeo4w/testing/x86/release/qgis	15	341	3.54 GB	2.58 %
/ossim/data/images	6	22	3.53 GB	2.58 %
/ossim/data/images/examples	4	22	3.53 GB	2.58 %
/osgeo	109	318	3.24 GB	2.36 %
/ossim/installers	9	24	3.21 GB	2.34 %
/postgis/windows	46	354	3.21 GB	2.34 %
/ossim/data/images/examples/SanFranMap	0	8	3.14 GB	2.29 %
/osgeo/foss4g	101	247	3.10 GB	2.26 %
/osgeo4w/x86_64/release/qgis	24	178	3.09 GB	2.25 %
/osgeo/foss4g/2009	99	246	3.02 GB	2.20 %
/ossim/data/elevation	0	3	3.00 GB	2.19 %
/osgeo/foss4g/2009/SPREP	97	234	2.95 GB	2.15 %
/ossim/dependencies	5	15	2.84 GB	2.07 %
/mapguide/maestro	0	126	2.78 GB	2.03 %
/osgeo4w/testing/x86_64/release/qgis	14	158	2.75 GB	2.01 %
/livedvd/5.0	0	4	2.70 GB	1.97 %

Top 50 Files Sorted by File Size

File Name	Modified	File Size
/livedvd/5.0/osgeo-live-vm-5.0.7z	07/Sep/2011	2.70 GB
/ossim/tutorials/quicktime/ossim_formats.mov	01/Jul/2009	1.38 GB
/ossim/installers/windows/ossim-workflow-1.8.19-installer.exe	07/Apr/2015	1.28 GB
/ossim/dependencies/windows_vcexpress2008/ossim_dependencies.zip	22/Jul/2009	1.25 GB
/ossim/workflow/data-integration-53.tgz	08/May/2015	1.23 GB
/ossim/data/images/examples/SanFranMap/sanfran_map.tif	20/Jun/2009	1.17 GB
/ossim/data/images/examples/SanFranMap/sanfran-map.tif	02/Aug/2011	1.17 GB
/pgrouting/foss4g2008/FOSS4G2008_japan.tar.gz	26/May/2009	1.13 GB
/pgrouting/foss4g2007/w-12/foss4g_w12.zip	26/May/2009	1.11 GB
/ossim/data/elevation/srtm30plus_stripped.tif.gz	01/Jul/2009	1.08 GB
/ossim/data/elevation/srtm30plus.tar.gz	01/Jul/2009	1.08 GB
/pgrouting/foss4g2008/FOSS4G2008_pgRouting.tar.gz	26/May/2009	1.06 GB
/ossim/tutorials/quicktime/equation_editor.mov	01/Jul/2009	925.89 MB
/ossim/data/demodata.tgz	01/Jul/2009	909.55 MB
/fossGIS-de-live-dvd/GISLive_preview-edition_1-3.iso	06/Mar/2010	888.80 MB
/ossim/data/elevation/srtm30plus_hgt.tgz	01/Jul/2009	856.68 MB
/ossim/tutorials/quicktime/vce_map_blend.mov	01/Jul/2009	785.92 MB
/osgeo/foss4g/2009/SPREP/0Tue/Parks...4/GeoNetwork_Workshop_FOSS4G2009.zip	04/Dec/2009	734.44 MB
/ossim/tutorials/quicktime/vce_map_annotation.mov	01/Jul/2009	668.38 MB
/ossim/installers/mac/earth_package.tgz	01/Jul/2009	633.57 MB
/mapguide/livedvd/ubuntu-8.04.1-desktop-i386-custom-20080918.iso	18/Sep/2008	516.13 MB
/ossim/tutorials/quicktime/histogram_match_vce.mov	01/Jul/2009	493.33 MB
/ossim/dependencies/mac/ossim_dependencies.tgz	18/Apr/2011	488.77 MB
/buildkit/mapserver-buildkit-ms5.4.1-vc2008.zip	08/Jul/2009	478.68 MB
/ossim/data/general_raster.tgz	04/Jun/2010	415.37 MB
/ossim/data/images/examples/SanFranMap/sanfran-map.ovr	02/Aug/2011	410.87 MB
/ossim/data/images/examples/SanFranMap/sanfran_map.ovr	20/Jun/2009	402.43 MB
/ossim/dependencies/mac/old/ossim_dependencies.tgz	25/Jun/2009	392.06 MB
/ossim/tutorials/quicktime/hillshade.mov	01/Jul/2009	369.03 MB
/fdo/3.5.0/release/docs/fdodocs-3.5.0.tar.gz	28/Oct/2010	364.46 MB
/buildkit/mapserver-buildkit-ms5.4.0dev-vc2008.zip	05/Mar/2009	347.60 MB
/qgis/windows/QGIS-OSGeo4W-2.8.1-1-Setup-x86.exe	26/Feb/2015	332.62 MB
/qgis/windows/QGIS-OSGeo4W-2.8.0-1-Setup-x86.exe	21/Feb/2015	332.55 MB
/qgis/windows/QGIS-OSGeo4W-2.8.2-1-Setup-x86.exe	10/May/2015	332.48 MB
/ossim/tutorials/quicktime/vce_edge_filter.mov	01/Jul/2009	331.30 MB
/qgis/windows/QGIS-OSGeo4W-2.6.1-1-Setup-x86.exe	28/Nov/2014	317.27 MB
/qgis/windows/QGIS-OSGeo4W-2.6.0-1-Setup-x86.exe	31/Oct/2014	317.26 MB
/ossim/dependencies/mac/ossim_dependencies_new.tgz	26/Jan/2010	315.07 MB
/buildkit/mapserver-buildkit-ms502-020508.zip	05/Feb/2008	313.17 MB
/qgis/windows/QGIS-OSGeo4W-2.4.0-1-Setup-x86.exe	27/Jun/2014	311.88 MB
/ossim/tutorials/quicktime/map_blend.mov	01/Jul/2009	309.96 MB
/fdo/3.7.0/docs/fdodocs-3.7.0_6577.tar.gz	08/Nov/2012	298.77 MB
/qgis/windows/QGIS-OSGeo4W-2.8.1-1-Setup-x86_64.exe	26/Feb/2015	285.66 MB
/qgis/windows/QGIS-OSGeo4W-2.8.0-1-Setup-x86_64.exe	21/Feb/2015	285.60 MB
/qgis/windows/QGIS-OSGeo4W-2.8.2-1-Setup-x86_64.exe	10/May/2015	285.53 MB
/ossim/tutorials/quicktime/product_output_igen.mov	01/Jul/2009	271.38 MB
/ossim/data/florida.tgz	01/Jul/2009	268.98 MB
/livedvd/data/ossim/ossim_data/p011r031_7p19990918_z19_nn80.tif	29/May/2013	268.28 MB
/qgis/windows/QGIS-OSGeo4W-2.6.1-1-Setup-x86_64.exe	28/Nov/2014	268.27 MB
/mapguide/releases/3.0.0/Preview1/Map...urce-3.0.0.8493-InstantSetup-x64.exe	11/Jan/2015	265.84 MB