

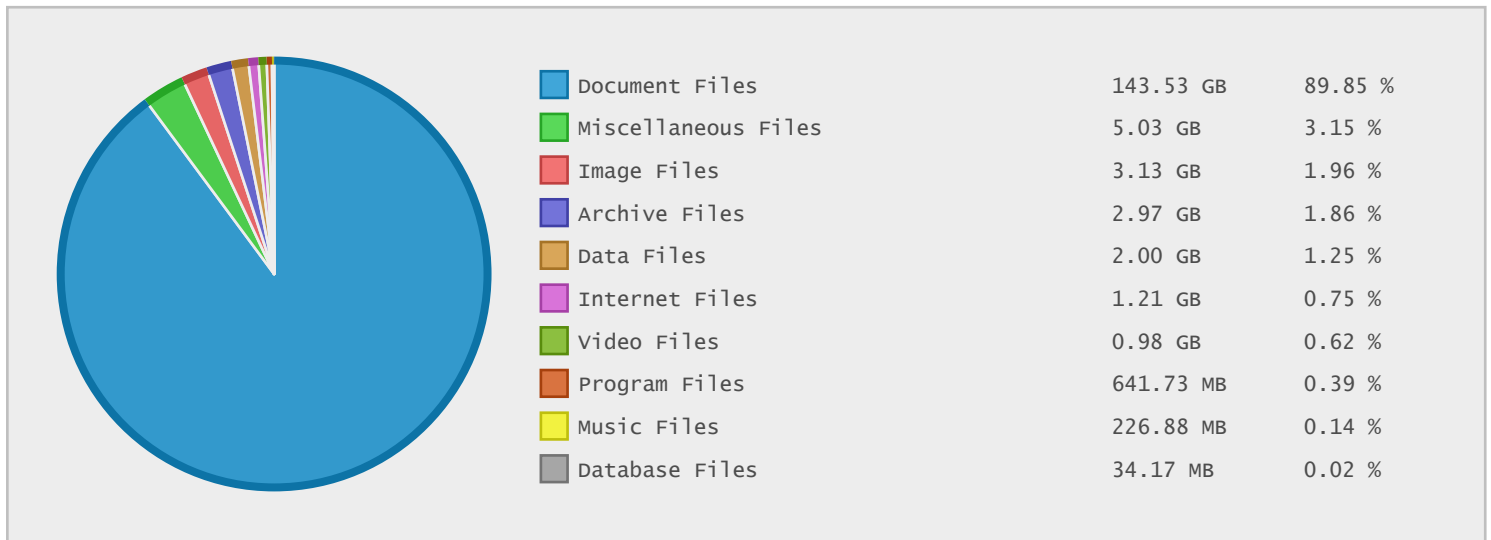
US Department of Agriculture - FTP Site Statistics

Property	Value
FTP Server	ftp.wcc.nrcs.usda.gov
Description	US Department of Agriculture
Country	United States
Scan Date	08/Mar/2015
Total Dirs	6,243
Total Files	543,973
Total Data	159.81 GB

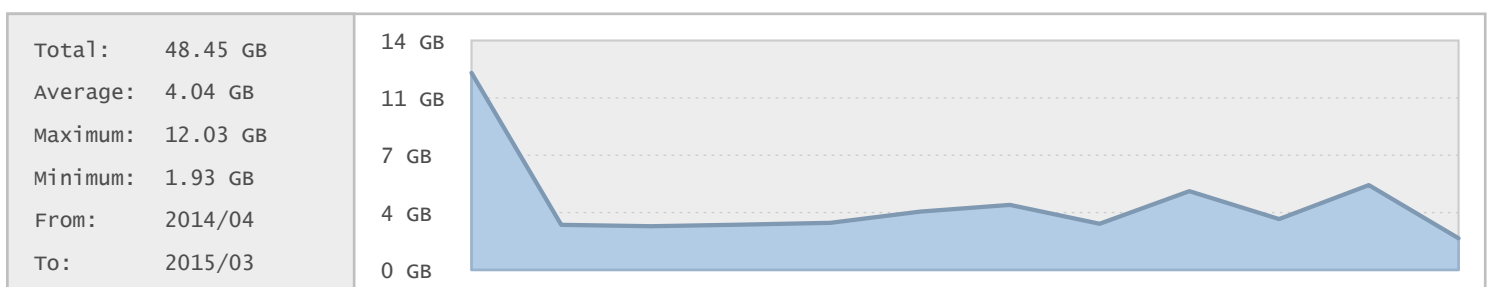
Top 20 Directories Sorted by Disk Space

Name	Dirs	Files	Data	Data (%)
/	6243	543973	159.81 GB	100.00 %
/data	4043	447341	133.15 GB	83.32 %
/data/water	3000	318229	130.55 GB	81.69 %
/data/water/wcs	2601	304449	130.27 GB	81.51 %
/data/water/wcs/gis	2436	287778	127.40 GB	79.72 %
/data/water/wcs/gis/maps	2304	204772	124.35 GB	77.81 %
/data/water/wcs/gis/maps/archive	2219	203742	123.67 GB	77.39 %
/wntsc	623	19026	9.50 GB	5.94 %
/BB_Test	129	15111	7.53 GB	4.71 %
/BB_Test/data	121	15072	7.52 GB	4.71 %
/BB_Test/data/water	120	15072	7.52 GB	4.71 %
/BB_Test/data/water/wcs	119	15072	7.52 GB	4.71 %
/BB_Test/data/water/wcs/gis	97	12761	7.40 GB	4.63 %
/BB_Test/data/water/wcs/gis/maps	93	12157	7.31 GB	4.57 %
/BB_Test/data/water/wcs/gis/maps/archive	92	12034	7.23 GB	4.52 %
/support	1042	51812	6.19 GB	3.88 %
/support/water	850	45246	3.93 GB	2.46 %
/support/water/SummaryReports	19	11437	3.36 GB	2.10 %
/data/water/wcs/gis/data	128	42834	2.96 GB	1.85 %
/wntsc/Irrigation	169	6798	2.87 GB	1.80 %

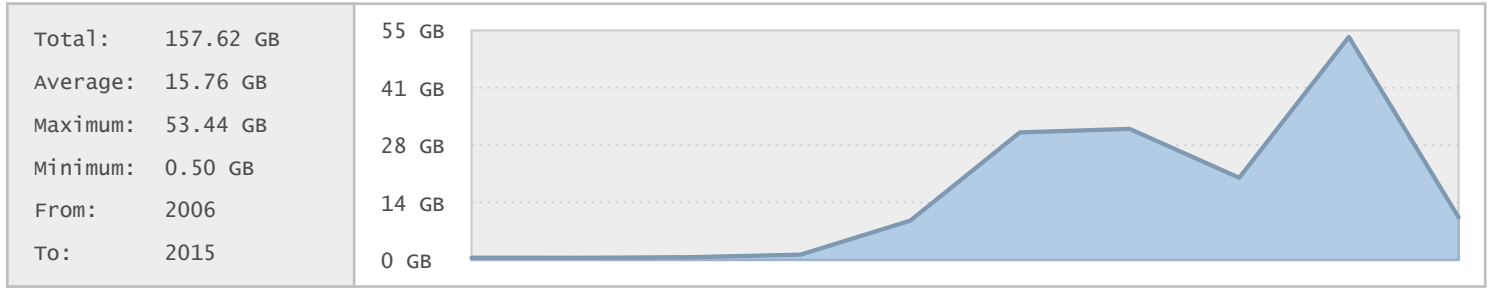
Top 10 File Categories Sorted By Disk Space



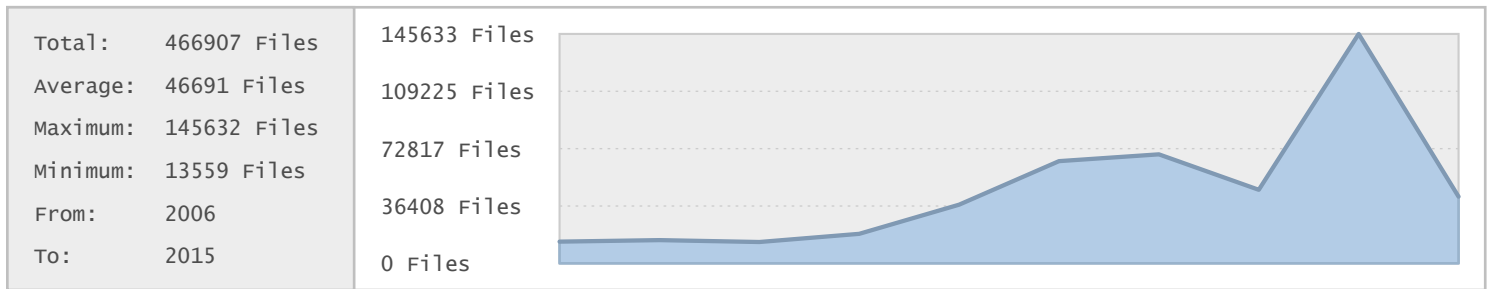
Last 12 Months Modified Disk Space History



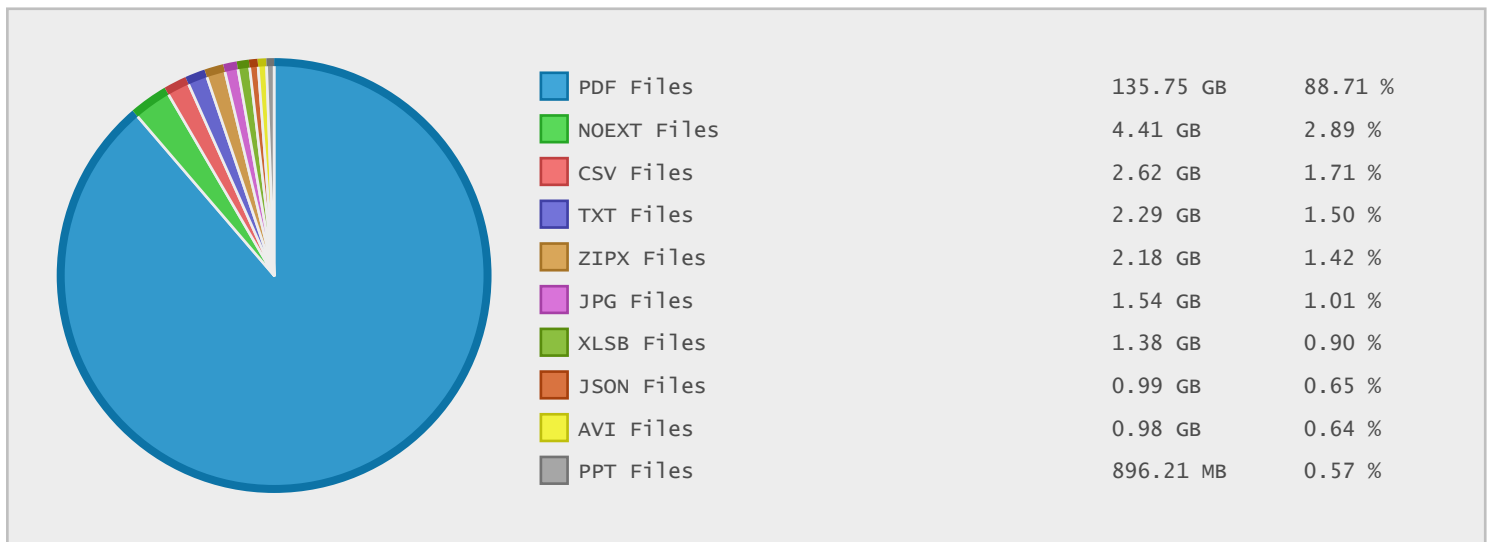
Last 10 Years Modified Disk Space History



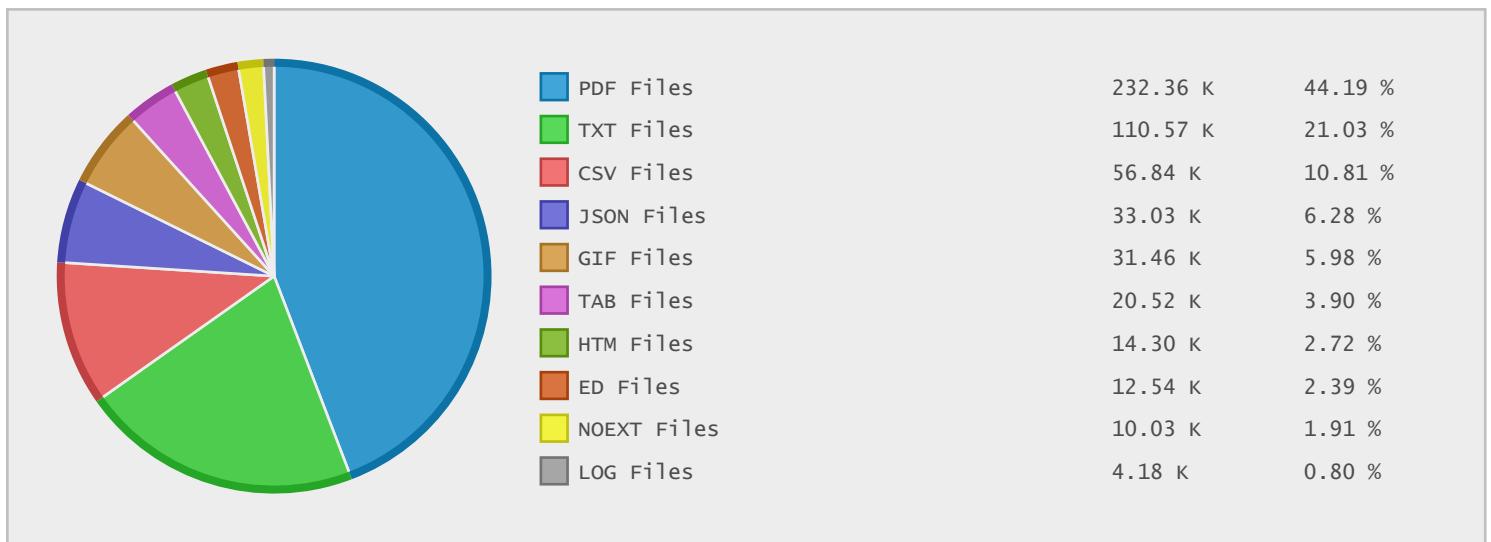
Last 10 Years Modified File Count History



Top 10 File Extensions Sorted By Disk Space



Top 10 File Extensions Sorted By Number of Files



Top 10 File Categories Sorted by Disk Space

Category	Files	Data	Data (%)
Document Files	405527	143.53 GB	89.81 %
Miscellaneous Files	46339	5.03 GB	3.15 %
Image Files	34392	3.13 GB	1.96 %
Archive Files	291	2.97 GB	1.86 %
Data Files	8661	2.00 GB	1.25 %
Internet Files	47456	1.21 GB	0.75 %
Video Files	22	0.98 GB	0.61 %
Program Files	218	641.73 MB	0.39 %
Music Files	41	226.88 MB	0.14 %
Database Files	109	34.17 MB	0.02 %

Top 20 File Types Sorted by Disk Space

File Type	Files	Data	Data (%)
PDF Document	232357	135.75 GB	84.94 %
Miscellaneous Files	46333	5.03 GB	3.15 %
ZIP Compressed Archive File	278	2.97 GB	1.86 %
CSV Data File	56842	2.62 GB	1.64 %
Text Document	110571	2.29 GB	1.44 %
JPEG Image	2506	1.54 GB	0.96 %
Excel Binary Workbook	526	1.38 GB	0.86 %
JavaScript Object Notation File	33030	0.99 GB	0.62 %
Audio Video Interleave File	13	0.98 GB	0.61 %
MS PowerPoint Presentation	76	896.21 MB	0.55 %
GIF Image	31458	731.54 MB	0.45 %
BMP Image	272	709.49 MB	0.43 %
Executable Program	190	630.26 MB	0.39 %
MS Word Document	344	595.97 MB	0.36 %
Microsoft word 2007 XML Document	195	552.55 MB	0.34 %
Excel 2007 XML workbook	2469	353.23 MB	0.22 %
Log File	4184	315.77 MB	0.19 %
windows Media File	9	226.72 MB	0.14 %
PowerPoint 2007 XML Presentation	18	222.47 MB	0.14 %
MS Excel worksheet	2450	186.55 MB	0.11 %

Top 20 File Extensions Sorted by Disk Space

Extension	Files	Data	Data (%)
PDF Files	232357	135.75 GB	84.94 %
NOEXT Files	10029	4.41 GB	2.76 %
CSV Files	56842	2.62 GB	1.64 %
TXT Files	110571	2.29 GB	1.44 %
ZIPX Files	1	2.18 GB	1.36 %
JPG Files	2506	1.54 GB	0.96 %
XLSB Files	526	1.38 GB	0.86 %
JSON Files	33030	0.99 GB	0.62 %
AVI Files	13	0.98 GB	0.61 %
PPT Files	76	896.21 MB	0.55 %
ZIP Files	277	811.90 MB	0.50 %
GIF Files	31458	731.54 MB	0.45 %
BMP Files	272	709.49 MB	0.43 %
EXE Files	190	630.26 MB	0.39 %
DOC Files	344	595.97 MB	0.36 %
DOCX Files	195	552.55 MB	0.34 %
XLSX Files	2469	353.23 MB	0.22 %
LOG Files	4184	315.77 MB	0.19 %
TAB Files	20516	283.69 MB	0.17 %
WMV Files	9	226.72 MB	0.14 %

Top 50 Directories Sorted by Disk Space

Name	Dirs	Files	Data	Data (%)
/	6243	543973	159.81 GB	100.00 %
/data	4043	447341	133.15 GB	83.32 %
/data/water	3000	318229	130.55 GB	81.69 %
/data/water/wcs	2601	304449	130.27 GB	81.51 %
/data/water/wcs/gis	2436	287778	127.40 GB	79.72 %
/data/water/wcs/gis/maps	2304	204772	124.35 GB	77.81 %
/data/water/wcs/gis/maps/archive	2219	203742	123.67 GB	77.39 %
/wntsc	623	19026	9.50 GB	5.94 %
/BB_Test	129	15111	7.53 GB	4.71 %
/BB_Test/data	121	15072	7.52 GB	4.71 %
/BB_Test/data/water	120	15072	7.52 GB	4.71 %
/BB_Test/data/water/wcs	119	15072	7.52 GB	4.71 %
/BB_Test/data/water/wcs/gis	97	12761	7.40 GB	4.63 %
/BB_Test/data/water/wcs/gis/maps	93	12157	7.31 GB	4.57 %
/BB_Test/data/water/wcs/gis/maps/archive	92	12034	7.23 GB	4.52 %
/support	1042	51812	6.19 GB	3.88 %
/support/water	850	45246	3.93 GB	2.46 %
/support/water/SummaryReports	19	11437	3.36 GB	2.10 %
/data/water/wcs/gis/data	128	42834	2.96 GB	1.85 %
/wntsc/Irrigation	169	6798	2.87 GB	1.80 %
/data/water/wcs/gis/data/archive	0	15708	2.35 GB	1.47 %
/snowschool	9	538	2.27 GB	1.42 %
/snowschool/2010SS	8	538	2.27 GB	1.42 %
/data/snow	714	118909	2.19 GB	1.37 %
/wntsc/outgoing	1	1	2.18 GB	1.36 %
/wntsc/outgoing/kayla	0	1	2.18 GB	1.36 %
/support/drought	1	734	1.88 GB	1.18 %
/data/water/wcs/daily_forecast	8	4691	1.57 GB	0.98 %
/wntsc/H&H	90	544	1.53 GB	0.96 %
/wntsc/Pump Curves	315	10513	1.49 GB	0.93 %
/snowschool/2010SS/Snow School 2010	2	294	1.34 GB	0.84 %
/wntsc/Irrigation/training presentations	6	62	1.18 GB	0.74 %
/data/snow/snotel	54	37687	1.12 GB	0.70 %
/data/snow/update	398	73856	945.35 MB	0.58 %
/data/water/wcs/daily_forecast/2014	1	1606	944.89 MB	0.58 %
/data/water/wcs/gis/data/getdata	125	27090	619.24 MB	0.38 %
/data/water/wcs/gis/data/getdata/rawdata	116	26964	613.44 MB	0.37 %
/data/water/wcs/gis/maps/1stmonth	83	902	611.31 MB	0.37 %
/wntsc/waterMgt	11	104	610.32 MB	0.37 %
/support/water/SummaryReports/MT	0	882	607.02 MB	0.37 %
/data/snow/snotel/cards	14	21332	602.49 MB	0.37 %
/data/water/wcs/daily_forecast/2013	1	989	565.19 MB	0.35 %
/downloads	299	5856	532.80 MB	0.33 %
/support/water/SummaryReports/ID	1	1360	532.20 MB	0.33 %
/support/water/SummaryReports/CO	1	1595	520.68 MB	0.32 %
/wntsc/Irrigation/training presentatio...	0	21	457.29 MB	0.28 %
/wntsc/waterMgt/drainage	5	60	442.87 MB	0.27 %
/wntsc/Irrigation/training presentatio...	0	19	410.61 MB	0.25 %
/data/water/wcs/map	95	6067	398.19 MB	0.24 %
/data/water/wcs/map/data	88	5994	396.81 MB	0.24 %

Top 50 Files Sorted by File Size

File Name	Modified	File Size
/wntsc/outgoing/kayla/Lapwai.zipx	25/Feb/2015	2.18 GB
/wntsc/Irrigation/IWM Presentation/Irrigation	18/Mar/2014	313.06 MB
/wntsc/H&H/snow/SnowHydrologyCOE1956searchable.pdf	28/Aug/2012	308.75 MB
/snowschool/2010SS/Snow School 2010/MVI_0986.AVI	12/Jan/2011	270.96 MB
/states/or/reports/orperform_smp.txt	08/Mar/2015	169.39 MB
/wntsc/H&H/AGNPS/downloads/AGNPS_Complete_64.exe	11/Dec/2014	166.66 MB
/wntsc/H&H/AGNPS/downloads/AGNPS_Complete_32.exe	11/Dec/2014	164.33 MB
/snowschool/2010SS/Snow School 2010/MVI_0985.AVI	12/Jan/2011	143.16 MB
/wntsc/Irrigation/Pivot presentations/1	05/Dec/2013	133.72 MB
/snowschool/2010SS/Snow School 2010/MVI_0984.AVI	12/Jan/2011	132.85 MB
/wntsc/Irrigation/training presentations/micro/Presentation	16/Jan/2013	127.56 MB
/wntsc/Irrigation/training presentations/pivot/Pivot_Section	31/Jan/2013	126.02 MB
/wntsc/Irrigation/IWRpmSourceCode/IW...ram files/Documentation/IWRpmMan.doc	09/Oct/2006	110.18 MB
/wntsc/Drainage/drainintro_KY120604.ppt	06/Dec/2004	108.89 MB
/snowschool/2010SS/Snow School 2010/MVI_0975.AVI	12/Jan/2011	82.59 MB
/wntsc/Irrigation/training presentations/MT Drip/Clare's/System	12/Aug/2014	76.38 MB
/wntsc/Irrigation/IA/IACP_chp-1-Nov2011.pptx	30/Oct/2012	75.92 MB
/wntsc/H&H/geoHydro/nrcsGeoHydroData.zip	08/Jul/2011	75.91 MB
/wntsc/Irrigation/training presentations/MT Drip/Peter's/GravityScreen	08/Feb/2014	73.16 MB
/snowschool/2010SS/Snow School 2010/MVI_0977.AVI	12/Jan/2011	72.94 MB
/wntsc/Irrigation/FIRI/FIRI2.wmv	20/Mar/2007	72.77 MB
/wntsc/Irrigation/Videos/020.flv	15/Jan/2009	71.47 MB
/wntsc/Drainage/wrsis_lcb013003.ppt	04/Jun/2003	69.26 MB
/snowschool/2010SS/Snow School 2010/MVI_0978.AVI	12/Jan/2011	68.64 MB
/wntsc/Irrigation/training presentations/micro/System	16/May/2012	68.48 MB
/snowschool/2010SS/Snow School 2010/Show/Snow	15/Jan/2010	64.97 MB
/wntsc/Drainage/Drainage_environmentalconsids120604.ppt	06/Dec/2004	61.58 MB
/pub/outgoing/vazken/OR_Basic_data.csv	19/Feb/2015	59.76 MB
/wntsc/Irrigation/training presentat...tion5_Nozzle_selction_and_runoff.ppt	15/Jun/2010	58.53 MB
/wntsc/Irrigation/IA/IACP_chp-5-Nov2011.pptx	31/Oct/2012	57.69 MB
/data/water/wcs/daily_forecast_priv/B412C610	02/Dec/2008	55.95 MB
/data/water/wcs/archive/daily_foreca.../wy2011/daily_forecast_priv/B412C610	03/Nov/2011	55.95 MB
/wntsc/Drainage/InLICA_WTMLCB_stuff012805.ppt	28/Jan/2005	54.54 MB
/wntsc/Irrigation/training presentations/pivot/Pivot_Section	31/Jan/2013	51.32 MB
/snowschool/2010SS/Snow School 2010/MVI_0983.AVI	12/Jan/2011	50.83 MB
/wntsc/Irrigation/training presentations/pivot/Pivot_Section	31/Jan/2013	47.27 MB
/downloads/nwcc/NHQ.briefing.June.2008.ppt	09/Jul/2009	45.55 MB
/wntsc/Irrigation/training presentations/MT Drip/Peter's/SandSeparator	08/Feb/2014	43.88 MB
/snowschool/2010SS/Snow School 2010/MVI_0981.AVI	12/Jan/2011	43.68 MB
/wntsc/Irrigation/Pivot presentations/Pivots	29/Oct/2013	43.15 MB
/snowschool/2010SS/Snow School 2010/MVI_0982.AVI	12/Jan/2011	41.58 MB
/wntsc/PestMgt/winPST3113.exe	02/Oct/2014	41.18 MB
/pub/outgoing/WestFAST	25/Feb/2015	40.82 MB
/wntsc/Irrigation/CCE Software/IWRpm.zip	02/Nov/2007	39.94 MB
/wntsc/Irrigation/Manuals/Chapter 8 Pump Manual/623	15/Jan/2014	39.72 MB
/wntsc/Irrigation/Pivot presentations/6	02/Dec/2013	38.33 MB
/wntsc/AWM/software/AWM2.3Install.exe	17/Aug/2011	38.13 MB
/wntsc/Irrigation/Surface Irrigation/Surface	09/Jan/2009	36.57 MB
/data/snow/snotel/cards/colorado/co_sntl_all.txt	07/Jan/2014	36.05 MB
/wntsc/Irrigation/Pivot presentations/2	21/Aug/2013	35.83 MB